



Indian Delimitation Committee

Volume II

Proposals for the Delimitation of Constituencies
in the Provincial and Central Legislatures.

सत्यमेव जयते

PUBLISHED BY THE MANAGER OF PUBLICATIONS, DELHI.
PRINTED BY THE MANAGER, GOVERNMENT OF INDIA PRESS, SIMLA.
1936

Price : Re. 1.



Indian Delimitation Committee

Volume II

Proposals for the Delimitation of Constituencies
in the Provincial and Central Legislatures.

सत्यमेव जयते

PUBLISHED BY THE MANAGER OF PUBLICATIONS, DELHI.
PRINTED BY THE MANAGER, GOVERNMENT OF INDIA PRESS, SIMLA.
1936

Price : Re. 1.

List of Agents from whom Government of India Publications are available.

ENGLAND.

THE HIGH COMMISSIONER FOR INDIA, INDIA HOUSE, ALDWYCH, LONDON, W. C. 2.

PALESTINE.

Steinmatsky, Jerusalem.

INDIA.

(a) PROVINCIAL GOVERNMENT BOOK DEPOTS.

MADRAS:—Superintendent, Government Press, Mount Road, Madras.

BOMBAY:—Superintendent, Government Printing and Stationery, Queen's Road, Bombay.

SIND:—Library attached to the Office of the Commissioner in Sind, Karachi.

UNITED PROVINCES OF AGRA AND OUDH:—Superintendent of Government Press, United Provinces of Agra and Oudh, Allahabad.

PUNJAB:—Superintendent, Government Printing, Punjab, Lahore.

BURMA:—Superintendent, Government Printing, Burma, Rangoon.

CENTRAL PROVINCES AND BENAR:—Superintendent, Government Printing, Central Provinces, Nagpur.

ASSAM:—Superintendent, Assam Secretariat Press, Shillong.

BIHAR AND ORISSA:—Superintendent, Government Printing, Bihar and Orissa, P. O. Guizarbagh, Patna.

NORTH-WEST FRONTIER PROVINCE:—Mahager, Government Printing and Stationery, Peshawar.

(b) PRIVATE BOOK-SELLERS.

Advani Bros., Cawnpore.

Aero Stores, Karachi City.*

Albert Library, Dacca.

Banerjee & Bros., Ranchi, Messrs. G.

Banthiya & Co., Ltd., Kucheri Road, Ajmer.

Bangal Flying Club, Dum'Dum Cantt.*

Bhawani & Sons, New Delhi.

Book Company, Calcutta.

Booklover's Resort, Talikad, Trivandrum, South India.

Burma Book Club, Ltd., Rangoon.

Butterworth & Co. (India), Ltd., Calcutta.

Calcutta Book Agency, 16-1, Shama Charan Day Street, Calcutta.

Chatterjee & Co., 3, Bacharam Chatterjee Lane, Calcutta.

Chukerverty, Chatterjee & Co., Ltd., 18, College Square, Calcutta.

City Book Co., Madras.

City Book House, Meerton Road, Cawnpore.

Commercial Book Co., Lahore.

Das Gupta & Co., 54/3, College Street, Calcutta.

Deccan Book Stall, Poona 4.

Delhi and U. P. Flying Club, Ltd., Delhi.*

English Book Depot, Ferozepore.

English Book Depot, Taj Road, Agra, and Saddar Bazar, Jhansi.

English Book Depot, Bank Road, Ambala Cantt., Kasauli.

English Bookstall, Karachi.

Fakir Chand Marwah, Peshawar Cantt.

Fono Book Agency, Simla.

Gaya Prasad & Sons, Agra.

Grantha Mandir, Cuttack.

Higginbothams, Madras.

Hindu Library, 137/F., Balaram De Street, Calcutta.

Hyderabad Book Depot, Chaderghat, Hyderabad (Deccan).

Imperial Book Depot and Press, near Jama Masjid (Machhiwalan), Delhi.

Indian Army Book Depot, Dayabagh, Agra.

Indian Army Book Depot, Jullundur City and Daryaganj, Delhi.

Indian Book Shop, Benares City.

Indian School Supply Depot, 309, Bow Bazar St., Calcutta.

Insurance/Publicity Co., Ltd., Lahore.

International Book Service, Poona 4.

Jaina & Bros., Mori Gate, Delhi and Connaught Place, New Delhi, Messrs. J. M.

James Murray & Co., 12, Govt. Place, Calcutta (for Meteorological publications only).

Kali Chaban & Co., Municipal Market, Calcutta.

Kamala Book Depot, 15, College Square, Calcutta.

Kamala Book Stores, Bankipore, Patna.

Karnataka Publishing House, Bangalore City.

Keale & Co., Karachi.

Krishnawami & Co., Teppakulam P. O., Trichinopoly Fort, Messrs. S.

Lahiri & Co., Calcutta, Messrs. S. K.

Law Printing House, 11, Mount Road, Madras.

Law Publishing Co., Mylapore, Madras.

Lawrence and Mayo, Ltd., Bombay (for Meteorological publications only).

Local Self-Govt. Institute, Bombay.

London Book Co. (India), Arbab Road, Peshawar, Murree, Nowshera, Rawalpindi.

London Book Depot, B. I. Bazar, Bareilly, U. P.

Malhotra & Co., Post Box No. 94, Lahore, Messrs. U. P.

Modern Book Depot, Bazar Road, Sialkot Cantonment.

Mohanlal Dossabhai Shah, Rajkot.

Nandkishore & Bros., Chowk, Benares City.

Nateson & Co., Publishers, George Town, Madras, Messrs. G. A.

New Book Co., "Kitab Mahal", 192, Hornby Road, Bombay.

Newman & Co., Ltd., Calcutta, Messrs. W.

North India Christian Tract and Book Society, 18, Olive Road, Allahabad.

Oriental Book Supplying Agency, 15, Shukrawar, Poona City.

Oxford Book and Stationery Company, Delhi, Lahore, Simla, Meerut and Calcutta.

Parikh & Co., Baroda, Messrs. B.

Pioneer Book Supply Co., 20, Shri Narayan Das Lane, Calcutta and 219, Cloth Market, Delhi.

Popular Book Depot, Grant Road, Bombay.

Punjab Religious Book Society, Lahore.

Punjab Sanskrit Book Depot, Saidmitha Street, Lahore.

Raghunath Prasad & Sons, Patna City.

Rama Krishna & Sons, Booksellers, Anarkali, Lahore.

Ram Krishna Bros., Opposite Bishrambag, Poona City.

Ram Narain Lal, Katra, Allahabad.

Ramesh Book Depot, Stationery Mart, Kashmere Gate, Delhi.

Ray & Sons, 43, K. & L. Edwardes Road, Rawalpindi.

Murree and Peshawar, Messrs. J.

Ray Chowdhury & Co., 119, Ashutosh Mukherjee Road, Bhawanipur, Calcutta.

Rochouse & Sons, Madras.

Roy Chowdhury & Co., 11, College Square, Calcutta, Messrs. N. M.

Sampson William & Co., 127-B, The Mall, Cawnpore.

Sarcar & Sons, 15, College Square, Calcutta, Messrs. M. O.

Sarkar & Co., Ltd., 18, Shama Charan De Street, and 8/2, Hastings Street, Calcutta, Messrs. P. C.

Scientific Publishing Co., 9, Talkola Lane, Calcutta.

Seshachalam & Co., Masulipatnam, Messrs. M.

Shivji & Co., P. O. Chautilaganj, Cuttack.

Shri Shankar Karnataka Pustaka Bhandara, Malamuddi, Dharwar.

S. P. Bookstall, 21, Budhwar, Poona.

Standard Bookstall, Karachi.

Standard Book Depot, Lahore, Dalhousie and Delhi.

Standard Law Book Society, 5, Hastings Street, Calcutta.

Standard Literature Company, Ltd., Calcutta.

Students' Popular Depot, Kachari Rd., Lahore.

Surat and District Trading Society, Surat.

Taraporevala Sons & Co., Bombay, Messrs. D. B.

Thacker and Co., Ltd., Bombay.

Thacker, Spink and Co., Ltd., Calcutta.

Tripathi & Co., Booksellers, Princess Street, Kalbadevi R. Bombay, Messrs. N. M.

Union Stores, Indore City.

University Book Agency, Kachari Road, Lahore.

Upper India Publishing House, Ltd. Literature Palace

Ammuddania Park, Lucknow.

Varadachary & Co., Madras, Messrs. P.

Wheeler & Co., Allahabad, Calcutta and Bombay Messrs. A. H.

Young Man & Co., Ajmer and Egerton Road, Delhi.

* Agent for publications on Aviation only.

VOLUME II.

STATEMENTS—

I.—Statement showing the average area, population and voting strength per rural constituency in the present and proposed legislatures.

II.—Statement showing the average area, population and voting strength per rural seat in the present and proposed legislatures.

APPENDICES IV—XIV.—Tabular statements embodying the proposals of the Committee for the delimitation of constituencies in individual provinces, and for the qualifications of electors and candidates, and certain connected questions in the case of the constituencies assigned to special interests.

IV.—Madras.

V.—Bombay.

VI.—Bengal.

VII.—The United Provinces.

VIII.—The Punjab.

IX.—Bihar.

X.—The Central Provinces and Berar.

XI.—Assam.

XII.—The North-West Frontier Province.

XIII.—Orissa.

XIV.—Sind.

APPENDIX XV.—Non-provincial seats in the Federal Assembly.


APPENDIX XVI.—The Chief Commissioners' Provinces—

(a) British Baluchistan.

(b) Delhi.

(c) Ajmer-Merwara.

(d) Coorg.



सत्यमेव जयते

TABLE OF CONTENTS.

APPENDIX IV.—MADRAS.

	PAGE.
I.—Madras Legislative Assembly	1
A.—General constituencies	1
I.—General urban	1
II.—General rural	2
B.—Muhammadan constituencies	6
I.—Muhammadan urban	6
II.—Muhammadan rural	6
C.—Scheduled caste constituencies	8
I.—General urban	8
II.—General rural	8
D.—Women's constituencies	10
I.—General urban	10
II.—General rural	10
III.—Muhammadan	10
IV.—Indian Christian	10
E.—Anglo-Indian constituency	11
F.—European constituency	11
G.—Indian Christian constituencies	12
H.—Backward areas and tribes constituency	13
I.—Commerce and Industry constituencies	14
J.—Landholders constituencies	15
K.—Labour constituencies	16
I.—Trade Union constituencies	16
II.—Special Labour constituencies	16
L.—University constituency	17
II.—Madras Legislative Council	18
I.—General	18
II.—Muhammadan	19
III.—Indian Christian	20
IV.—European	20
III.—Federal Assembly	21
A.—Commerce constituencies	21
B.—Landholders constituency	22
C.—Labour constituency	22
IV.—Federal Council of State	23
I.—General	23
II.—Muhammadan	23

APPENDIX V.—BOMBAY.

I.—Bombay Legislative Assembly	24
A.—General constituencies	24
I.—General urban	24
II.—General rural	25
B.—Muhammadan constituencies	30
I.—Muhammadan urban	30
II.—Muhammadan rural	31
C.—Schedule caste constituencies	32
I.—General urban	32
II.—General rural	32

APPENDIX V.—BOMBAY—*contd.*

	PAGE.
I.—Bombay Legislative Assembly—<i>contd.</i>	
D.—Maratha constituencies	34
I.—General urban	34
II.—General rural	34
E.—Women's constituencies	35
I.—General urban	35
II.—General rural	35
III.—Muhammadan urban	35
F.—Anglo-Indian constituencies	36
G.—European constituencies	36
H.—Indian Christian constituencies	37
I.—Indian Christian urban	37
II.—Indian Christian rural	37
I.—Backward areas and tribes constituency	38
J.—Commerce and Industry constituencies	39
K.—Landholders constituencies	40
L.—Labour constituencies	41
I.—Trade Union constituencies	41
II.—Special Labour constituencies	41
M.—University constituency	41
II.—Bombay Legislative Council	42
I.—General urban	42
II.—General rural	42
III.—Muhammadan urban	42
IV.—Muhammadan rural	43
V.—European	43
III.—Federal Assembly	44
A.—Commerce and Industry constituencies	44
B.—Landholders constituency	45
C.—Labour constituencies	45
IV.—Federal Council of State	46
I.—General urban	46
II.—General rural	46
III.—Muhammadan urban	47
IV.—Muhammadan rural	47

APPENDIX VI.—BENGAL.

I.—Bengal Legislative Assembly	48
A.—General constituencies	48
I.—General urban	48
II.—General rural	49
B.—Muhammadan constituencies	54
I.—Muhammadan urban	54
II.—Muhammadan rural	54
C.—Scheduled Caste constituencies	68
General rural	68
D.—Women's constituencies	71
I.—General urban	71
II.—Muhammadan urban	71
E.—Anglo-Indian constituency	72
F.—European constituencies	72
G.—Indian Christian constituencies	73
H.—Commerce and Industry constituencies	73
I.—Landholders constituencies	74

APPENDIX VI.—BENGAL—contd.

	PAGE.
I.—Bengal Legislative Assembly—contd.	
J.—Labour constituencies	75
I.—Registered Trade Union constituencies	75
II.—Territorial Labour constituencies	75
III.—Tea Garden Labour constituency	75
K.—University constituencies	78
II.—Bengal Legislative Council	79
I.—General urban	79
II.—General rural	79
III.—Muhammadan urban	80
IV.—Muhammadan rural	80
V.—European	81
III.—Federal Assembly	82
A.—Commerce and Industry constituencies	82
B.—Landholders constituency	82
C.—Labour constituencies	83
IV.—Federal Council of State	84
I.—General urban	84
II.—General rural	84
III.—Muhammadan urban	84
IV.—Muhammadan rural	85

APPENDIX VII.—THE UNITED PROVINCES.

I.—The United Provinces Legislative Assembly	86
A.—General constituencies	86
I.—General urban	86
II.—General rural	87
B.—Muhammadan constituencies	93
I.—Muhammadan urban	93
II.—Muhammadan rural	94
C.—Scheduled caste constituencies	97
I.—General urban	97
II.—General rural	97
D.—Women's constituencies	99
I.—General urban	99
II.—General rural	99
III.—Muhammadan urban	99
IV.—Muhammadan rural	99
E.—Anglo-Indian Constituency	100
F.—European constituency	100
G.—Indian Christian constituency	100
H.—Commerce and Industry constituencies	101
I.—Landholders constituencies	101
J.—Labour constituencies	102
I.—Trade Union constituency	102
II.—Special Labour constituencies	102
K.—University constituency	102
II.—The United Provinces Legislative Council	103
I.—General urban	103
II.—General rural	103
III.—Muhammadan urban	106
IV.—Muhammadan rural	106
V.—European	108
III.—Federal Assembly	109
A.—Landholders constituency	109
B.—Labour constituency	109

APPENDIX VII.—THE UNITED PROVINCES—*contd.*

PAGE.

IV.—Federal Council of State	110
I.—General urban	110
II.—General rural	110
III.—Muhammadan urban	111
IV.—Muhammadan rural	111

APPENDIX VIII.—PUNJAB.

I.—Punjab Legislative Assembly	112
A.—General constituencies	112
I.—General urban	112
II.—General rural	112
B.—Muhammadan constituencies	115
I.—Muhammadan urban	115
II.—Muhammadan rural	115
C.—Sikh constituencies	122
I.—Sikh urban	122
II.—Sikh rural	122
D.—Scheduled Caste constituencies	125
General rural	125
E.—Women's constituencies	126
I.—General urban	126
II.—Muhammadan urban	126
III.—Sikh	126
F.—Anglo-Indian constituency	127
G.—European constituency	127
H.—Indian Christian constituencies	128
I.—Commerce and Industry constituency	128
J.—Landholders constituencies	129
K.—Labour constituencies	130
I.—Trade Union constituency	130
II.—Special Labour constituencies	130
L.—University constituency	130
II.—Federal Assembly	131
Landholders constituency	131
III.—Federal Council of State	132
I.—General	132
II.—Muhammadan	132
III.—Sikh	132
Schedule to Appendix VIII	133
Urban areas included in—	
I.—General urban constituencies	133
II.—Muhammadan urban constituencies	135
III.—Sikh urban constituencies	136

APPENDIX IX.—BIHAR.

I.—Bihar Legislative Assembly	137
A.—General constituencies	137
I.—General urban	137
II.—General rural	137
B.—Muhammadan constituencies	145
I.—Muhammadan urban	145
II.—Muhammadan rural	145
C.—Scheduled Caste constituencies	149
General rural	149
D.—Women's constituencies	151
I.—General urban	151
II.—Muhammadan urban	151
E.—Anglo-Indian constituency	152

CONTENTS.

(v)

APPENDIX IX—BIHAR—*contd.*

	PAGE.
I.—Bihar Legislative Assembly—<i>contd.</i>	
F.—European constituencies	152
G.—Indian Christian constituency	153
H.—Backward areas and tribes constituencies	154
I.—Commerce, Industry, Mining and Planting constituencies	155
J.—Landholders constituencies	155
K.—Labour constituencies	156
I.—Trade Union constituencies	156
II.—Special Labour constituencies	156
L.—University constituency	157
II.—Bihar Legislative Council	158
I.—General	158
II.—Muhammadan	158
III.—European	159
III.—Federal Assembly	160
A.—Landholders constituency	160
B.—Labour constituency	160
IV.—Federal Council of State	161
I.—General	161
II.—Muhammadan	161

APPENDIX X.—THE CENTRAL PROVINCES AND BERAR.

I.—The Central Provinces and Berar Legislative Assembly..	163
A.—General constituencies	163
I.—General urban	163
II.—General rural	164
B.—Muhammadan constituencies	170
I.—Muhammadan urban	170
II.—Muhammadan rural	170
C.—Scheduled Caste constituencies	172
I.—General urban	172
II.—General rural	172
D.—Women's constituencies	174
E.—Anglo-Indian constituency	175
F.—European constituency	175
G.—Backward areas and tribes constituency	175
H.—Commerce constituencies	176
I.—Landholders constituencies	176
J.—Labour constituencies	177
I.—Trade Union constituency	177
II.—Factory Labour constituency	177
K.—University constituency	177
II.—Federal Assembly	178
A.—Landholders constituency	178
B.—Labour constituency	178
III.—Federal Council of State	179
I.—General	179
II.—Muhammadan	179

APPENDIX XI.—ASSAM.

I.—Assam Legislative Assembly	180
A.—General constituencies	180
B.—Muhammadan constituencies	185
C.—Scheduled Caste constituencies	188
D.—Women's constituency	188
E.—European constituency	189

APPENDIX XI.—ASSAM—*contd.*

PAGE.

I.—Assam Legislative Assembly—*contd.*

F.—Indian Christian constituency	189
G.—Backward tribal (plains) constituencies	190
H.—Backward areas (hills) constituencies	191
I.—Planting constituencies	192
J.—Commerce and Industry constituencies	193
K.—Labour constituencies	193

II.—Assam Legislative Council 197

I.—General	197
II.—Muhammadan	199
III.—European	200

III.—Federal Assembly 201

Labour constituency	201
-----------------------------	-----

IV.—Federal Council of State 202

I.—General	202
II.—Muhammadan	202

APPENDIX XII—THE N. W. F. PROVINCE.**I.—The North-West Frontier Province Legislative Assembly .. 203**

A.—General constituencies	203
I.—General urban	203
II.—General rural	203
B.—Muhammadan constituencies	204
I.—Muhammadan urban	204
II.—Muhammadan rural	204
C.—Sikh constituencies	207
D.—Landholders constituencies	208

II.—Federal Council of State 209

I.—General	209
II.—Muhammadan urban	209
III.—Muhammadan rural	209

APPENDIX XIII.—ORISSA.**I.—Orissa Legislative Assembly 210**

A.—General constituencies	210
B.—Muhammadan constituencies	213
C.—Scheduled Caste constituencies	214
D.—Women's constituencies	214
E.—Indian Christian constituency	215
F.—Backward areas and tribes constituencies	215
G.—Commerce and Industry constituency	215
H.—Landholders constituencies	216
I.—Labour constituency	216

II.—Federal Council of State 217

I.—General	217
II.—Muhammadan	217

APPENDIX XIV.—SIND.**I.—Sind Legislative Assembly 218**

A.—General constituencies	218
I.—General urban	218
II.—General rural	218
B.—Muhammadan constituencies	220
I.—Muhammadan urban	220
II.—Muhammadan rural	220

APPENDIX XIV.—SIND—*contd.***I.—Sind Legislative Assembly—*contd.***


	PAGE.
C.—Women's constituencies	223
I.—General urban	223
II.—Muhammadan urban	223
D.—European constituencies	223
E.—Commerce and Industry constituencies	224
F.—Landholders constituency	224
G.—Labour constituency	224
II.—Federal Council of State	225
I.—General	225
II.—Muhammadan	225

APPENDIX XV.—NON-PROVINCIAL SEATS IN FEDERAL ASSEMBLY.

I.—Commerce	226
II.—Labour	226

APPENDIX XVI.—CHIEF COMMISSIONERS PROVINCES.

A.—British Baluchistan	227
B.—Delhi	227
I.—Federal Assembly	227
(i)—General constituency	227
(ii)—Muhammadan constituency	227
II.—Federal Council of State	227
C.—Ajmer-Merwara	228
I.—Federal Assembly	228
II.—Federal Council of State	228
D.—Coorg	228
I.—Federal Assembly	228
II.—Federal Council of State	228



सत्यमेव जयते

INTRODUCTORY NOTE.

This volume contains a detailed statement of the constituencies proposed by the Indian Delimitation Committee for each province, (a) in the Provincial Legislative Assembly, (b) in the bicameral provinces, for the Provincial Legislative Council, (c) for the Federal Assembly, and (d) for the Council of State. In the case of the Federal Assembly, it also contains proposals for the non-provincial seats assigned to representatives of Commerce and Labour under the provisions of the Government of India Act.

2. The Committee's proposals for each province are embodied in a single appendix. The arrangement of the appendices is in the following order :—

PART I.

Provincial Legislative Assembly.

PART II.

Provincial Legislative Council (bicameral provinces only).

PART III.

Federal Assembly (where seats are allotted to a province in the Federal Assembly).

PART IV.

Council of State.

3. Part I of each appendix commences with a statement of the General, Muhammadan and, in the case of the Punjab and the North-West Frontier Province, the Sikh constituencies in the future Legislative Assembly. The seats allotted to the scheduled castes and, in the case of Bombay, to the Marathas, will, under the provisions of the Government of India Act, be reserved in multi-member general constituencies. The seat allotted to representatives of the backward tribes in Bombay, the seats allotted to representatives of the backward tribes in Bihar, and one of the seats allotted to backward tribes in Orissa, will also be reserved in multi-member general constituencies. The general constituencies in which they are so reserved are shown in the section devoted to the general constituencies in the provinces in question by a foot-note.

4. The subsequent sections of each appendix set out the constituencies and, in certain cases, the qualifications of electors and candidates and the arrangements proposed for Returning Officers or the method of election in the province concerned, for

- (1) Scheduled castes,
- (2) Women,
- (3) Anglo-Indians,
- (4) Europeans,
- (5) Indian Christians,
- (6) Backward areas and tribes,
- (7) Commerce,
- (8) Landholders,
- (9) Labour, and
- (10) Universities.

5. The estimated number of voters is in every case based on material supplied by the provincial Governments concerned. It should, however, be emphasized that these figures, based as they are on preliminary and provisional electoral rolls, are necessarily tentative and approximate. Local Governments have drawn the attention of the Committee to the fact that in every case, and more particularly in the case of women voters, a very substantial increase is to be expected once the final roll starts to be prepared.



I.—Statement showing the average area, population and voting strength per rural constituency in the present and proposed Legislatures.

		Average area per constituency in square miles.		Average population per constituency.		Average number of voters per constituency.	
		Rural.		Rural.		Rural.	
		General.	Muslim.	General.	Muslim.	General.	Muslim.
Madras	..	5,754	14,386	1,446,306	246,819	51,825	6,206
	..	2,076	5,278	592,748	102,841	73,582	12,492
Bombay	..	4,061	25,718	771,679	432,254	23,153	16,463
	..	2,338	4,061	444,300	68,251	44,116	6,460
	..	2,031	2,154	582,597	814,818	16,741	18,791
Bengal	..	1,999	651	551,294	242,168	68,944	29,596
United Provinces	..	2,043	4,250	510,917	243,836	25,622	7,612
	..	993	2,083	248,296	119,527	34,256	7,869
	..	7,071	3,404	443,384	439,928	12,697	10,052
Punjab	..	3,535	1,225	221,692	158,374	22,409	15,188
	..	1,981	4,953	777,674	272,602	7,637	2,494
Bihar	..	1,051	2,040	412,403	112,248	26,057	8,154
	..	3,123	15,655	431,281	113,783	3,996	2,476
Central Provinces	..	1,850	8,326	255,574	50,100	23,592	5,106
	..	1,569	2,772	259,201	228,604	9,680	7,772
Assam	..	707	811	125,128	80,987	10,821	8,000
	..	3,379	751	22,422	112,855	3,896	3,958
N.-W. F. P.	..	2,253	410	14,948	61,557	2,305	4,564
	..	1,718	12,025	688,379	124,170	7,696	1,434
Orissa	..	908	8,170	223,417	32,808	12,775	1,957
	..	23,170	6,630	435,005	386,850	24,523	7,907
Sind	..	3,089	1,495	58,001	87,353	6,569	12,699

STATEMENT SHOWING THE AVERAGE AREA, ETC. PER SEAT.

II.—Statement showing the average area, population and voting strength per rural seat in the present and proposed Legislatures.

		Average area per seat in square miles.		Average population per seat.		Average number of voters per seat.	
		Rural.		Rural.		Rural.	
		General.	Muslim.	General.	Muslim.	General.	Muslim.
Madras ..	Present Legislative Council ..	2,569	13,078	645,673	224,382	23,136	5,642
..	Proposed Legislative Assembly ..	967	4,872	276,013	94,930	34,263	11,531
Bombay ..	Present Legislative Council (excluding Sind constituencies).	2,340	8,580	444,300	144,085	13,331	5,488
..	Proposed Legislative Assembly ..	764.5	3,218	145,167	54,032	14,414	5,115
..	..	787*	..	143,744*	..	14,273*	..
Bengal ..	Present Legislative Council ..	2,031	2,154	582,597	814,818	16,741	18,791
..	Proposed Legislative Assembly ..	1,999	651	300,706	242,168	37,606	29,596
United Provinces ..	Present Legislative Council ..	2,043	4,250	510,917	243,836	25,622	7,612
..	Proposed Legislative Assembly ..	864	2,083	215,997	119,527	29,800	7,869
Punjab ..	Present Legislative Council ..	7,071	3,404	443,384	439,928	12,697	10,652
..	Proposed Legislative Assembly ..	2,703	1,225	169,529	158,374	18,666	15,188
Bihar ..	Present Legislative Council (excluding Orissa constituencies).	1,981	4,953	777,674	272,602	7,637	2,494
..	Proposed Legislative Assembly ..	856	2,040	336,032	112,248	21,231	8,154
..	..	788*	..	309,302*	..	19,542*	..
Central Provinces ..	Present Legislative Council ..	3,123	16,655	431,281	113,783	3,996	2,476
..	Proposed Legislative Assembly ..	1,369	8,326	189,055	50,100	17,452	5,166
Assam ..	Present Legislative Council ..	1,569	2,772	259,201	228,604	9,680	7,772
..	Proposed Legislative Assembly ..	587	811	103,330	80,987	8,979	8,000
N.-W. F. P. ..	Present Legislative Council ..	3,379	751	22,422	112,855	3,896	3,958
..	Proposed Legislative Assembly ..	2,253	410	14,948	61,537	2,305	4,564
Orissa ..	Existing Orissa Division ..	1,718	12,025	688,379	124,170	7,696	1,434
..	Proposed Legislative Assembly ..	734	8,170	182,796	32,808	10,452	1,957
..	..	726*	..	178,734*	..	10,220*	..
Sind ..	Existing Sind constituencies ..	23,170	6,630	435,005	386,850	24,523	7,907
..	Proposed Legislative Assembly ..	3,089	1,495	58,001	87,353	6,569	12,569

* Taking into account Backward Area Seats.

APPENDIX IV

MADRAS

Part I.

MADRAS LEGISLATIVE ASSEMBLY.

A.—GENERAL CONSTITUENCIES.

Serial No.	Name of Constituency.	Extent of Constituency and area in square miles.	No. of seats.	General population including scheduled castes.	No. of General voters including scheduled castes.
1	2	3	4	5	6
I.—GENERAL URBAN.					
1	Madras City North ..	Divisions 1 to 16 of the City of Madras as defined in Notification No. 866 dated the 24th September 1919 and published on page 462 of Part I. A. of Fort St. George Gazette dated the 30th September 1919 (11·2).	2	242,981 (S. C. 38,367)	40,699 (S. C. 1,588)
2	Madras City South ..	Divisions 17 to 30 of the City of Madras as defined in Notification No. 866 dated the 24th September 1919 and published in Fort St. George Gazette dated the 30th September 1919 (17·8).	3†	280,096 (S. C. 47,955)	43,203 (S. C. 2,577)
3	Vizagapatam Town ..	The Municipality of Vizagapatam (6).	1	51,299	9,442 (S. C. 170)
4	Cocanada Town ..	The Municipality of Cocanada (7·8).	1	60,948	10,085 (S. C. 182)
5	Bezwada cum Masulipatam Towns.	The Municipalities of Bezwada and Masulipatam (14·7).	1	95,961	22,287 (S. C. 506)
6	Guntur cum Tenali ..	The Municipalities of Guntur and Tenali (7·1).	1	73,661	19,493 (S. C. 359)
7	Tanjore cum Kumbakonam	The Municipalities of Tanjore and Kumbakonam (12·1).	1	113,733	17,980 (S. C. 29)
8	Trichinopoly cum Srirangam	The Municipalities of Trichinopoly and Srirangam (13·1).	1	127,521	30,820 (S. C. 452)
9	Madura Town ..	The Municipality of Madura (8).	1	158,731	27,894 (S. C. 200)
10	Tinnevely cum Palamcottah	The Municipalities of Tinnevely and Palamcottah (5·5).	1	79,012	14,589 (S. C. 826)
11	Coimbatore Town ..	The Municipality of Coimbatore (7·5).	1	80,241	15,593 (S. C. 886)
12	Salem Town ..	The Municipality of Salem (4·3).	1	91,271	23,252 (S. C. 170)

+ One seat reserved for scheduled castes.

Serial No. 1	Name of Constituency. 2	Extent of Constituency and area in square miles. 3	No. of seats. 4	General population including scheduled castes. 5	No. of Gene- ral voters including scheduled castes. 6
II.—GENERAL RURAL.					
13	Chicacole	Chicacole division (1,933)	3†	787,852 (S. C. 87,464)	88,581 (S. C. 5,125)
14	Parvatipur	Parvatipur division (2,418)	2	693,539 (S. C. 78,093)	59,870 (S. C. 2,300)
15	Vizianagram	Vizianagram division (1,577).	3†	891,617 (S. C. 88,754)	48,590 (S. C. 996)
16	Narasapatam	Narasapatam division (2,794).	2	688,925 (S. C. 70,115)	51,396 (S. C. 4,390)
17	Vizagapatam	Vizagapatam division ex- cluding the municipality of Vizagapatam (605).	1	255,553 (S. C. 22,496)	22,616 (S. C. 676)
18	Rajahmundry	Rajahmundry and Bhadrachallam divi- sions (3,429).	2	666,806 (S. C. 109,972)	88,951 (S. C. 4,720)
19	Amalapuram	Amalapuram division (624)	2†	505,368 (S. C. 167,474)	60,665 (S. C. 7,760)
20	Cocanada	Cocanada and Peddapu- ram divisions exclud- ing the municipality of Cocanada (2,143).	2	628,041 (S. C. 109,941)	56,620 (S. C. 2,152)
21	Ellore	Ellore and Kovvur divi- sions (1,257).	2†	400,649 (S. C. 102,643)	57,950 (S. C. 6,155)
22	Narasapur	Bhimavaram and Narasa- pur divisions (1,103).	2	734,144 (S. C. 147,833)	109,918 (S. C. 7,396)
23	Bandar	Bandar and Gudivada divisions (1,413).	2†	496,909 (S. C. 107,270)	92,925 (S. C. 8,723)
24	Bezwada	Nuzvid and Bezwada divisions excluding the municipality of Bezwada (2,111).	2	497,042 (S. C. 95,535)	96,174 (S. C. 5,870)
25	Guntur	Guntur and Narasaraopet divisions excluding the municipality of Guntur (3,615).	2	747,475 (S. C. 66,365)	99,020 (S. C. 3,227)
26	Tenali	Tenali and Ongole divi- sions excluding the municipality of Tenali (2,120).	3†	819,106 (S. C. 96,857)	137,838 (S. C. 5,731)

† One seat reserved for scheduled castes.

Serial No.	Name of Constituency.	Extent of Constituency and area in square miles.	No. of seats.	General population including scheduled castes.	No. of General voters including scheduled castes.
1	2	3	4	5	6

II.—GENERAL RURAL—*contd.*

27	Nellore	Gudur and Nellore divisions (3,185).	2	582,022 (S. C. 138,813)	68,027 (S. C. 6,807)
28	Kavali	Kavali and Kandukur divisions (4,760).	3†	735,414 (S. C. 122,997)	84,138 (S. C. 6,614)
29	Rajampet	Rajampet division (2,396)	1	282,254 (S. C. 52,168)	46,167 (S. C. 3,371)
30	Cuddapah	Jammalamadugu and Cuddapah divisions (3,519).	2†	505,995 (S. C. 59,374)	81,457 (S. C. 3,011)
31	Penukonda	Penukonda division (2,707).	2	431,899 (S. C. 59,552)	53,315 (S. C. 6,918)
32	Anantapur	Gooty and Anantapur divisions (4,011).	2†	513,012 (S. C. 81,510)	67,121 (S. C. 8,638)
33	Bellary	Bellary and Adoni divisions (3,136).	2†	503,237 (S. C. 74,707)	92,515 (S. C. 11,647)
34	Hospet	Hospet division (2,598)]	1	355,618 (S. C. 34,162)	52,640 (S. C. 4,197)
35	Kurnool	Kurnool and Dhone divisions (3,512).	2†	410,236 (S. C. 68,588)	48,963 (S. C. 6,271)
36	Nandyal	Nandyal and Markapur (4,068).	1	394,909 (S. C. 43,142)	52,724 (S. C. 2,386)
37	Chandragiri	Chandragiri division (2,127).	2	623,940 (S. C. 124,605)	101,714 (S. C. 10,678)
38	Chittoor	Madanapalle and Chittoor divisions (3,887).	3†	732,470 (S. C. 120,422)	106,841 (S. C. 10,037)
39	Chingleput	Chingleput division (1,378).	3†	682,343 (S. C. 185,845)	102,071 (S. C. 13,115)
40	Saidapet	Saidapet and Tiruvallur divisions (1,693).	3†	895,040 (S. C. 282,128)	122,360 (S. C. 18,252)
41	Vellore	Tirupattur and Vellore divisions (1,632).	3†	794,947 (S. C. 150,010)	80,523 (S. 5,558)
42	Ranipet	Ranipet and Cheyyar divisions (1,382).	3†	771,009 (S. C. 151,873)	127,122 (S. C. 14,196)
43	Tiruvannamalai	Tiruvannamalai division (1,573).	2	521,881 (S. C. 103,247)	83,712 (S. C. 8,641)

† One seat reserved for scheduled castes.

Serial No.	Name of Constituency.	Extent of Constituency and area in square miles.	No. of seats.	General population including scheduled castes.	No. of General voters including scheduled castes.
1	2	3	4	5	6
II.—GENERAL RURAL— <i>contd.</i>					
44	Tindivanam	Tindivanam division (1,312).	3†	747,580 (S. C. 188,169)	112,743 (S. C. 15,514)
45	Chidambaram	Chidambaram division (980).	2†	572,567 (S. C. 184,148)	84,558 (S. C. 12,108)
46	Cuddalore	Cuddalore and Tirukkoyilur divisions (1,904).	3†	986,302 (S. C. 276,150)	166,753 (S. C. 24,948)
47	Tanjore	Tanjore and Pattukkottai divisions excluding the municipality of Tanjore (1,520)	2	554,593 (S. C. 97,969)	73,058 (S. C. 6,285)
48	Kumbakonam	Kumbakonam and Mayavaram divisions excluding the municipality of Kumbakonam (895).	2†	721,714 (S. C. 208,049)	49,682 (S. C. 3,078)
49	Mannargudi	Mannargudi and Nega-patam divisions (1,329).	3†	758,602 (S. C. 217,468)	92,198 (S. C. 4,392)
50	Trichinopoly	Trichinopoly and Karur divisions excluding the municipalities of Trichinopoly and Srirangam (1,852).	2†	626,712 (S. C. 133,673)	66,658 (S. C. 5,817)
51	Ariyalur	Ariyalur division (1,426)	2	546,340 (S. C. 115,713)	106,560 (S. C. 14,481)
52	Musiri	Musiri division (1,036)	1	436,858 (S. C. 82,181)	73,216 (S. C. 7,049)
53	Dindigul	Dindigul division (2,316)	3†	820,839 (S. C. 158,818)	81,612 (S. C. 7,659)
54	Usilampatti	Usilampatti division (1,858).	2	740,016 (S. C. 117,693)	88,805 (S. C. 5,637)
55	Melur	Melur division excluding the municipality of Madura (751).	1	301,805 (S. C. 65,232)	31,612 (S. C. 2,279)
56	Sivakasi	Sivakasi division (1,493)	3†	689,672 (S. C. 109,362)	90,900 (S. C. 8,957)
57	Ramnad	Ramnad division (1,420)	1	374,301 (S. C. 71,616)	41,405 (S. C. 5,724)

† One seat reserved for scheduled castes.

Serial No.	Name of Constituency.	Extent of Constituency and area in square miles.	No. of seats.	General population including scheduled castes.	No. of General voters including scheduled castes.
1	2	3	4	5	6

II.—GENERAL RURAL—*concd.*

58	Devakottai	Devakottai division (1,908).	2	555,802 (S. C. 87,148)	95,628 (S. C. 8,148)
59	Tinnevely	Shermadevi and Tinnevely divisions excluding the municipalities of Tinnevely and Palamcottah (1,922).	2	701,923 (S. C. 152,888)	107,954 (S. C. 15,908)
60	Koilkatti	Tuticorin and Koilkatti divisions (2,403).	3†	918,033 (S. C. 176,351)	154,212 (S. C. 18,728)
61	Pollachi	Pollachi division (1,845)	2	708,111 (S. C. 122,418)	63,037 (S. C. 1,702)
62	Erode	Erode division (1,454) ..	2	589,115 (S. C. 72,119)	46,363 (S. C. 1,697)
63	Coimbatore	Gobichettipalayam, Kollegal and Coimbatore divisions excluding the municipality of Coimbatore (3,858).	3†	964,393 (S. C. 155,428)	75,558 (S. C. 5,636)
64	The Nilgiris	The Nilgiris division (982)	1	131,765 (S. C. 30,363)	13,357 (S. C. 845)
65	Hosur	Hosur and Dharmapuri divisions (3,676).	2	788,969 (S. C. 102,708)	89,874 (S. C. 7,638)
66	Sankari	Sankari division (1,206)	2	602,246 (S. C. 79,791)	62,085 (S. C. 2,866)
67	Salem	Namakkal and Salem divisions excluding the municipality of Salem (2,176).	3†	865,937 (S. C. 141,743)	111,909 (S. C. 9,506)
68	Mangalore	Puttur and Mangalore divisions (2,417).	2†	618,002 (S. C. 96,026)	57,361 (S. C. 3,415)
69	Coondapoor	Coondapoor division (1,605).	2	451,813 (S. C. 52,824)	34,406 (S. C. 1,951)
70	Tellicherry	Tellicherry division (1,990).	2	562,782 (S. C. 69,718)	73,879 (S. C. 2,076)
71	Calicut	Calicut division (884) ..	2	535,306 (S. C. 54,379)	60,214 (S. C. 632)
72	Malappuram	Malappuram division (1,844).	2	470,864 (S. C. 111,697)	46,051 (S. C. 2,436)
73	Palghat	Palghat and Cochin divisions (1,070).	2†	735,649 (S. C. 124,029)	108,772 (S. C. 5,127)

† One seat reserved for scheduled castes.

B.—MUHAMMADAN CONSTITUENCIES.

Serial No.	Name of Constituency.	Extent of Constituency and area in square miles.	No. of seats.	Muham- madan popula- tion.	Number of Muham- madan voters.
1	2	3	4	5	6

I.—MUHAMMADAN URBAN.

1	Madras City	The city of Madras as defined in Section 3 (9) of the Madras City Municipal Act, 1919 but including Fort St. George (29).	1	70,031	9,028 .
2	Calicut <i>cum</i> Cannanore <i>cum</i> Tellicherry.	The municipalities of Calicut, Cannanore and Tellicherry (18-35).	1	60,728	9,780

II.—MUHAMMADAN RURAL.

3	Ganjam-Vizagapatam <i>cum</i> East Godavari.	Ganjam-Vizagapatam and East Godavari districts (16,577).	1	55,712	5,349
4	West Godavari <i>cum</i> Kistna ..	West Godavari and Kistna districts (5,908).	1	88,609	12,440
5	Guntur	Guntur district (5,757) ..	1	157,646	15,570
6	Nellore	Nellore district (7,949) ..	1	103,192	8,517
7	Cuddapah	Cuddapah district (5,919)	1	124,481	11,164
8	Kurnool	Kurnool district (7,581) ..	1	145,561	15,695
9	Bellary	Bellary district (5,713) ..	1	103,804	14,240
10	Anantapur	Anantapur district (6,741)	1	98,954	9,540
11	Chittoor	Chittoor district (5,901) ..	1	80,048	8,525
12	Chingleput <i>cum</i> South Arcot	Districts of Chingleput and South Arcot (7,299).	1	113,055	14,854
13	North Arcot	North Arcot district (4,648)	1	136,035	17,078
14	Tanjore	Tanjore district (3,742) ..	1	145,620	17,581
15	Trichinopoly	Trichinopoly district (4,314).	1	72,506	10,030
16	Madura	Madura district (4,912)	1	90,587	13,119
17	Ramnad	Ramnad district (4,819)	1	111,251	15,107
18	Tinnevely	Tinnevely district (4,315)	1	120,335	21,896

Serial No.	Name of Constituency.	Extent of Constituency and area in square miles.	No. of seats.	Muham- madan popula- tion.	Number of Muham- madan voters.
1	2	3	4	5	6

II.—MUHAMMADAN RURAL—*contd.*

19	Salem <i>cum</i> Coimbatore <i>cum</i> the Nilgiris.	Salem, Coimbatore and the Nilgiris districts (15,125).	1	129,144	15,606
20	Chirakkal	Chirakkal taluk excluding the Cannanore Municipality (689).	1	111,724	13,069
21	Kottayam	Kottayam and Wynad taluks excluding the Tellicherry Municipality (1,301).	1	79,747	10,954
22	Calicut	Calicut division excluding the Calicut Municipality (884).	1	218,234	21,173
23	Malappuram	Malappuram division (1,844)	2	419,307	43,150
24	Palghat	Palghat and Cochin divisions (1,070).	2	334,441	38,700
25	Puttur	Puttur division (2,006) ..	1	106,428	13,164
26	Mangalore	Mangalore and Coondapoor divisions (2,016).	1	73,782	5,260

सत्यमेव जयते

C.—SCHEDULED CASTE CONSTITUENCIES.

The seats reserved for the scheduled castes will be reserved in plural member General constituencies, one seat in each constituency (as shown below) being reserved for a member of the scheduled castes.

Serial No.	Name of Constituency.	Extent of Constituency and area in square miles.	No. of seats.	Scheduled caste population.	No. of scheduled caste voters.
1	2	3	4	5	6
I.—GENERAL URBAN.					
1	Madras City South	Divisions 17 to 30 of the City of Madras as defined in Notification No. 866, dated the 24th September 1919 and published in Fort St. George Gazette dated the 30th September 1919 (17-8).	1	47,955	2,577
II.—GENERAL RURAL.					
2	Chicacole	Chicacole division (1,933)	1	87,464	5,125
3	Vizianagram	Vizianagram division (1,577).	1	88,754	996
4	Amalapuram	Amalapuram division (624).	1	167,474	7,760
5	Ellore	Ellore and Kovvur divisions (1,257).	1	102,643	6,155
6	Bandar	Bandar and Gudivada divisions (1,413).	1	107,270	8,723
7	Tenali	Tenali and Ongole divisions excluding the municipality of Tenali (2,120).	1	96,857	5,731
8	Kavali	Kavali and Kandukur divisions (4,760).	1	122,997	6,614
9	Cuddapah	Jammalamadugu and Cuddapah divisions (3,519).	1	59,374	3,011
10	Anantapur	Gooty and Anantapur divisions (4,011).	1	81,510	8,638
11	Bellary	Bellary and Adoni divisions (3,136).	1	74,707	11,647
12	Kurnool	Kurnool and Dhone divisions (3,512).	1	68,588	6,271
13	Chittoor	Madanapalle and Chittoor divisions (3,887).	1	120,422	10,037
14	Chingleput	Chingleput division (1,378).	1	185,845	13,115

Serial No.	Name of Constituency.			Extent of Constituency and area in square miles.	No. of seats.	Scheduled caste population.	No. of scheduled caste voters.
1	2			3	4	5	6

II.—GENERAL RURAL— <i>contd.</i>							
15	Saidapet	Saidapet and Tiruvallur divisions (1,693).	1	282,128	18,252
16	Vellore	Tirupattur and Vellore divisions (1,632).	1	150,010	5,558
17	Ranipet	Ranipet and Cheyyar divisions (1,382).	1	151,873	14,196
18	Tindivanam	Tindivanam division (1,312).	1	188,169	15,514
19	Chidambaram	Chidambaram division (980).	1	184,148	12,108
20	Cuddalore	Cuddalore and Tirukkoyilur divisions (1,904).	1	276,150	24,948
21	Kumbakonam	Kumbakonam and Mayavaram divisions excluding the municipality of Kumbakonam (895).	1	208,049	3,078
22	Mannargudi	Mannargudi and Negapattam divisions (1,329).	1	217,468	4,392
23	Trichinopoly	Trichinopoly and Karur divisions excluding the municipalities of Trichinopoly and Srirangam (1,852).	1	133,673	5,817
24	Dindigul	Dindigul division (2,316).	1	158,818	7,659
25	Sivakasi	Sivakasi division (1,493)	1	109,362	8,957
26	Koilpatti	Tuticorin and Koilpatti divisions (2,403).	1	176,351	18,728
27	Coimbatore	Gobichettipalayam, Kollegal and Coimbatore divisions excluding the municipality of Coimbatore (3,858).	1	155,428	5,636
28	Salem	Namakkal and Salem divisions excluding the municipality of Salem (2,176).	1	141,743	9,506
29	Mangalore	Puttur and Mangalore divisions (2,417).	1	96,026	3,415
30	Palghat	Palghat and Cochin divisions (1,070).	1	124,029	5,127

D.—WOMEN'S CONSTITUENCIES.

These constituencies will be special constituencies under the terms of Schedule V, paragraph 8 (b) of the Government of India Act, 1935.

Serial No.	Name of Constituency.	Extent of Constituency and area in square miles.	No. of seats.	Popula- tion.	Approximate No. of voters.
1	2	3	4	5	6
I.—GENERAL URBAN.					
1	Madras City	The City of Madras as defined in section 3 (9) of the Madras City Municipal Act, 1919 but including Fort St. George (29).	1	General. 523,077	General. 83,802
2	Ellore	Ellore Municipality (3·4).	1	49,695	7,600
3	Tellicherry cum Calicut ..	The Municipalities of Telli- cherry and Calicut (13·5).	1	74,708	18,427
II.—GENERAL RURAL.					
4	Cuddalore	Cuddalore division includ- ing the Municipality (459).	1	365,149	55,688
5	Bellary	Bellary taluk including the Municipality (652).	1	107,689	20,724
6	Dindigul	Dindigul taluk including the Municipality (893).	1	366,292	23,836
III.—MUHAMMADAN.					
7	Madras City	The City of Madras as defined in section 3 (9) of the Madras City Municipal Act, 1919 but including Fort St. George (29).	1	Muham- madan. 70,031	Muham- madan. 9,028
IV.—INDIAN CHRISTIAN					
8	Tinnevely cum Palamcottah cum Tuticorin.	The Municipalities of Tinne- vely, Palamcottah and Tuticorin (7·38).	1	Indian Christian. 20,502	Indian Christian. 5,404

1. *Qualifications of electors.*—Being a person who possesses the qualifications requisite under the Sixth Schedule to the Government of India Act, 1935.

2. *Qualifications of candidates.*—Being a woman who possesses the qualifications requisite under the Fifth Schedule to the Government of India Act, 1935, and who is an elector in any constituency of the same communal character in the province.

E.—ANGLO-INDIAN CONSTITUENCY.

Serial No.	Name of Constituency.	Extent of Constituency.	No. of seats.	Popula- tion.	No. of voters.
1	2	3	4	5	6
1	Anglo-Indian	The Madras Presidency ..	2	28,630	8,533

1. *Qualifications of electors.*—Being an Anglo-Indian who possesses the qualifications requisite under the Sixth Schedule to the Government of India Act, 1935.

2. *Qualifications of candidates.*—Being an elector in the constituency who possesses the qualifications requisite under the Fifth Schedule to the Government of India Act, 1935.

3. *Returning Officer.*—The Collector of Madras.

4. *Method of election.*—Postal ballot.

F.—EUROPEAN CONSTITUENCY.

Serial No.	Name of Constituency.	Extent of Constituency.	No. of seats.	Popula- tion.	No. of voters.
	2	3	4	5	6
1	European	The Madras Presidency ..	3	12,341	4,179

1. *Qualifications of electors.*—Being a European who possesses the qualifications requisite under the Sixth Schedule to the Government of India Act, 1935.

2. *Qualifications of candidates.*—Being an elector in the constituency who possesses the qualifications requisite under the Fifth Schedule to the Government of India Act, 1935.

3. *Returning officer.*—The Collector of Madras.

4. *Method of election.*—Postal ballot.

G.—INDIAN CHRISTIAN CONSTITUENCIES.

Serial No.	Name of Constituency.	Extent of Constituency and area in square miles.	No. of seats.	Popula- tion.	Numbe- of voters.
1	2	3	4	5	6
1	Northern Circars	The districts and agencies of Ganjam-Vizagapatam, and East Godavari, and the districts of West Godavari and Kistna (22,485).	1	204,245	23,092
2	Guntur cum Nellore	The districts of Guntur and Nellore (13,706).	1	302,602	23,250
3	Central districts	The districts of Cuddapah, Kurnool, Bellary, Anantapur, Chittoor and North Arcot (36,603).	1	175,763	15,816
4	Madras cum Chingleput ..	The districts of Madras and Chingleput (3,120).	1	76,927	10,766
5	South Arcot cum Trichinopoly cum Salem cum Coimbatore.	The districts of South Arcot, Trichinopoly, Salem and Coimbatore (22,665).	1	240,205	28,541
6	Tanjore cum Madura cum Ramnad.	The districts of Tanjore, Madura and Ramnad (13,473).	1	271,294	26,349
7	Tinnevelly	The Tinnevelly district (4,315).	1	226,437	39,528
8	West Coast	The districts of the Nilgiris, Malabar and South Kanara (10,797).	1	206,419	26,309

1. *Qualifications of electors.*—Being an Indian Christian who possesses the qualifications requisite under the Sixth Schedule to the Government of India Act, 1935.

2. *Qualifications of candidates.*—Being an Indian Christian in the province who possesses the qualifications requisite under the Fifth Schedule to the Government of India Act, 1935, and is an elector in the constituency.

3: *Returning Officer.*—The Collectors of West Godavari (1), Guntur (2), Kurnool (3), Madras (4), Trichinopoly (5), Ramnad (6), Tinnevelly (7), and South Kanara (8).

4. *Method of election.*—Direct.

N.B.—In addition to the constituencies shown above, one seat, particulars of which are given on page 10, is assigned to Indian Christian women in Tinnevelly cum Palamcottah cum Tuticorin.

H.—BACKWARD AREAS AND TRIBES CONSTITUENCY.

This constituency will be a special constituency under the terms of paragraph 10 of the Fifth Schedule to the Government of India Act, 1935.

Serial No.	Name of Constituency.	Extent of Constituency.	No. of seats.	Population.	Approximate No. of voters.
1	2	3	4	5	6
1	Backward Tribal ..	The taluks of Golconda Gudem, Srungavarapukota and Yellavaram.	1	..*	10,500

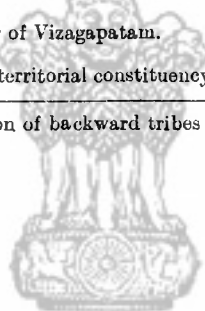
1. *Qualifications of electors.*—Being a member of a tribe scheduled as a primitive tribe in the area of the constituency who possesses the qualifications requisite under the Sixth Schedule to the Government of India Act, 1935.

2. *Qualifications of candidates.*—Being a member of a primitive tribe who is an elector in the constituency, or in any other constituency in the province, and who possesses the qualifications requisite under the Fifth Schedule to the Government of India Act, 1935.

3. *Returning Officer.*—The Collector of Vizagapatam.

4. *Method of election.*—Direct in a territorial constituency.

*Separate figures of population of backward tribes in these taluks are not available.



सत्यमेव जयते

I.—COMMERCE AND INDUSTRY CONSTITUENCIES.

Serial No.	Name of Constituency.	Extent of Constituency.	No. of seats.	No. of voters.
1	2	3	4	5
1	European Commerce ..	The Madras Chamber of Commerce and the Madras Trades Association.	3	82
2	Madras Planters	The United Planters' Association of Southern India and Associations affiliated to it.	1	21 and an unknown number of members of affiliated associations.
3	The Southern India Chamber of Commerce.	The Southern India Chamber of Commerce.	1	474
4	The Nattukottai Nagarathars Association.	The Nattukottai Nagarathars Association.	1	345

1. *Qualifications of electors.*—The qualifications set out in the Appendix to Chapter IX of the Report of the Indian Delimitation Committee, provided that no member of the Nagarathar community will be entitled to be an elector for the seat assigned to the Southern India Chamber of Commerce.

2. *Qualifications of candidates.*—The qualifications set out in the Appendix to Chapter IX of the Report of the Indian Delimitation Committee, provided always that no member of the Nagarathar community shall be eligible to stand as a candidate for the seat reserved for the Southern India Chamber of Commerce.

3. *Returning Officer.*—The Collector of Madras, except in the case of constituency No. 2, the returning officer for which will be the Collector of the Nilgiris.

4. *Method of election.*—In constituencies (1), (3) and (4) election will be direct. In constituency (2) postal ballot will be employed.

J.—LANDHOLDERS CONSTITUENCIES.

Serial No.	Name of Constituency.	Extent of Constituency.	No. of seats.	Approximate No. of voters.
1	2	3	4	5
1	Northern Landholders I. ..	The districts of Ganjam-Vizagapatam and East Godavari.	1	237
2	Northern Landholders II. ..	The districts of West Godavari, Kistna, and Guntur.	1	170
3	Northern Central Landholders	The districts of Nellore, Chingleput, Chittoor, Cuddapah, Madras and Anantapur.	1	184
4	Southern Central Landholders	The districts of North Arcot, South Arcot, Coimbatore, Salem and Trichinopoly.	1	124
5	Southern Landholders ..	The districts of Tanjore, Madura, Ramnad and Tinnevely.	1	122
6	West Coast Landholders ..	The districts of Malabar, the Nilgiris and South Kanara.	1	298

1. *Qualifications of electors.*—Being a zamindar, janmi or malikanadar who has resided in the constituency for not less than 120 days in the previous year and who—

- (a) possesses an annual income, calculated as may be prescribed, of not less than Rs. 3,000 derived from an estate within the Presidency of Madras, or
- b) is registered as the janmi of land situated within the Presidency of Madras on which the annual assessment is not less than Rs. 1,500, or
- (c) receives from Government a malikana allowance, the annual amount of which is not less than Rs. 3,000.

2. *Qualifications of candidates.*—Being an elector in the constituency and possessing the qualifications requisite under the Fifth Schedule to the Government of India Act, 1935.

3. *Returning Officer.*—The Collector of Vizagapatam (1), Kistna (2), Chingleput (3), Salem (4), Tanjore (5) and Malabar (6).

4. *Method of election.*—Postal ballot.

K.—LABOUR CONSTITUENCIES.

Serial No.	Name of Constituency.	Extent of Constituency.	No. of seats.	Approximate No. of voters.
1	2	3	4	5

I.—TRADE UNION CONSTITUENCIES.

1	Railway Trade Union	Registered railway trade unions in the whole Presidency.	1	14,612
2	Textile Workers Trade Union	Registered trade unions of textile workers in the district of Madras.	1	3,000

II.—SPECIAL LABOUR CONSTITUENCIES.

3	Textile Workers	Coimbatore and Malabar ..	1	23,314
4	Madras City Dock and Factory Labour (excluding textile and railway Labour).	Madras City and Chingleput district.	1	13,638
5	Vizagapatam cum East Godavari Dock and Factory Labour.	Nellimarla, Chittivalasa, Waltair, Vizagapatam, Samalkot, Tuni, Poddapuram, Cocanada, Pandalapaka, Mamadapeta, Rajahmundry and Dowlaishwaram.	1	8,974
6	West Godavari cum Kistna cum Guntur Factory Labour.	Nidadavole, Penukonda, Marteru, Palakole, Ellore, Tadepalligudem, Bezwada, Gudivada, Guntur, Tenali and Chirala.	1	4,666

(1) TRADE UNION CONSTITUENCIES.

1. (i) *Qualifications of a trade union.*—Being a registered trade union which complies with the requirements set out in paragraph 495 of the Report of the Indian Delimitation Committee.

(ii) *Qualifications of electors in trade union constituencies.*—Being a member of a registered trade union forming part of the constituency who is resident in the province and who possesses the qualifications set out in paragraph 498 of the Report of the Indian Delimitation Committee.

(2) SPECIAL LABOUR CONSTITUENCIES.

2. *Qualifications of electors.*—The qualifications set out in paragraph 498 of the Report of the Indian Delimitation Committee.

QUALIFICATIONS OF CANDIDATES.

3. Being a person who possesses the qualifications set out in paragraphs 501-502 of the report of the Indian Delimitation Committee.

4. *Returning Officer.*—The Commissioner of Labour.

5. *Method of election.*—Direct in territorial constituencies.

L.—UNIVERSITY CONSTITUENCY.

Serial No.	Name of Constituency.	Extent of Constituency.	No. of seats.	Approximate No. of voters.
1	2	3	4	5
1	University	The Madras, Andhra and Annamalai Universities.	1	10,578

1. *Qualifications of electors.*—Having a place of residence in India and being a member of the Senate or a graduate of not less than seven years standing of the University of Madras, of the Andhra University, or of the Annamalai University, whose name is entered on the register of graduates of the University.

2. *Qualifications of candidates.*—Being an elector in the constituency who possesses the qualifications requisite under the Fifth Schedule to the Government of India Act, 1935.

3. *Returning Officer.*—The Collector of Madras.

4. *Method of election.*—Postal ballot.



सत्यमेव जयते

Part II.

MADRAS LEGISLATIVE COUNCIL.

[The figures 3, 6 and 9 shown in heavy type before certain constituencies represent the suggestions advanced by the local Government as to the constituencies to be prescribed in an order under the provisions of Schedule V, paragraph 18, of the Government of India Act, 1935, by the Governor acting in his discretion, as the constituencies to be filled for three, six, or nine years respectively on the occasion of the first election under the new constitution.]

Serial No.	Name of Constituency.	Extent of Constituency and area in square miles.	No. of seats.	Approximate No. of voters.
1	2	3	4	5
I.—GENERAL.				
6, 9	1 Madras City	Madras as defined in Section 3 (9) of the Madras City Municipal Act, 1919 but including Fort St. George (29).	2	1,071
3, 6, 9	2 Ganjam-cum Vizagapatam	The district of Ganjam-Vizagapatam (10,357).	3	2,512
3, 6, 9	3 East Godavari	The district of East Godavari (6,220).	3	2,760
3, 6	4 West Godavari	The district of West Godavari (2,361).	2	1,217
3, 9	5 Kistna	The Kistna district (3,547) ..	2	1,358
6	6 Guntur	The Guntur district (5,757) ..	1	536
9	7 Nellore	The Nellore district (7,949) ..	1	810
3	8 Cuddapah	The Cuddapah district (5,919)	1	216
6	9 Anantapur	The Anantapur district (6,741)	1	247
9	10 Bellary	The Bellary district (5,713) ..	1	268
3	11 Kurnool	The Kurnool district (7,581) ..	1	225
3	12 Chingleput	The district of Chingleput (3,091)	1	766
6	13 Chittoor	The Chittoor district (5,901) ..	1	343
9	14 North Arcot	The North Arcot district (4,648)	1	273
3	15 South Arcot	The South Arcot district (4,208)	1	882
6, 9	16 Tanjore	The district of Tanjore (3,742)	3	3,325
6	17 Trichinopoly	The Trichinopoly district (4,314)	1	641

Serial No.	Name of Constituency.	Extent of Constituency and area in square miles.	No. of seats.	Approximate No. of voters.
1	2	3	4	5

I.—GENERAL—*contd.*

9	18	Madura	The Madura district (4,912) ..	1	843
3, 6	19	Ramnad	The Ramnad district (4,819) ..	2	1,261
9	20	Tinnevelly	The Tinnevelly district (4,315) ..	1	701
3	21	Salem	The Salem district (7,058) ..	1	345
6	22	Coimbatore <i>cum</i> the Nilgiris.	The districts of Coimbatore and the Nilgiris (8,067).	1	987
3, 9	23	Malabar	The Malabar district (5,794) ..	2	1,779
9	24	South Kanara ..	The South Kanara district (4,021).	1	904

II.—MUHAMMADAN.

3	25	Madras North ..	The districts of Ganjam, Vizagapatam, East Godavari, West Godavari, Kistna, Guntur, Nellore, Cuddapah, Anantapur, Bellary, Kurnool and Chittoor (16,046).	1	127
6	26	Madras North Central ..	The districts of Madras, Chingleput, North Arcot and South Arcot (11,967).	1	229
3, 9	27	Madras South Central ..	The districts of Tanjore and Trichinopoly (8,056).	2	338
6	28	Madras South ..	The districts of Madura, Ramnad, Tinnevelly, Salem, Coimbatore and the Nilgiris (29,171).	1	193
6, 9	29	Madras West Coast ..	The districts of Malabar and South Kanara (9,815).	2	279

Election will be by postal ballot in Muhammadan constituencies, and direct in General constituencies.

III.—INDIAN CHRISTIAN.

Serial No. 1	Name of Constituency. 2	Extent of Constituency. 3	No. of seats. 4	Approximate No. of voters. 5
3, 6, 9 30	Indian Christian	The Madras Presidency ..	3	334

1. *Qualifications of electors.*—Being an Indian Christian who possesses such qualifications as may be prescribed for an elector to the Provincial Legislative Council in Madras.

2. *Qualifications of candidates.*—Being an elector in the constituency who possesses the qualifications requisite under the Fifth Schedule to the Government of India Act, 1935.

3. *Returning Officer.*—The Collector of Madras.

4. *Method of election.*—Postal ballot.

IV.—EUROPEAN.

Serial No. 1	Name of Constituency. 2	Extent of Constituency. 3	No. of seats. 4	No. of voters. 5
3 31	European	The Madras Presidency ..	1	1,064

1. *Qualifications of electors.*—Being a European who possesses such qualifications as may be prescribed for an elector to the Provincial Legislative Council in Madras.

2. *Qualifications of candidates.*—Being an elector in the constituency who possesses the qualifications requisite under the Fifth Schedule to the Government of India Act, 1935.

3. *Returning Officer.*—The Collector of Madras.

4. *Method of election.*—Postal ballot.

Part III.

FEDERAL ASSEMBLY.

A.—COMMERCE CONSTITUENCIES.

Serial No.	Name of Constituency.	Extent of Constituency.	No. of seats.	Approximate No. of voters.
1	2	3	4	5
1	European Commerce	The Presidency of Madras . .	1	103 and an unknown number of members affiliated to the United Planters' Association of Southern India.
2	Indian Commerce	The Presidency of Madras . .	1	819

1. *Qualifications of electors.*—The qualifications set out in the Appendix to Chapter XVI of the Report of the Indian Delimitation Committee.

2. *Qualifications of candidates.*—The qualifications set out in the Appendix to Chapter XVI of the Report of the Indian Delimitation Committee.

3. *Returning Officer.*—The Collector of Madras.

4. *Method of election.*—Postal ballot.

सत्यमेव जयते

B.—LANDHOLDERS CONSTITUENCY.

Serial No.	Name of Constituency.	Extent of Constituency.	No. of seats.	Approximate No. of voters.
1	2	3	4	5
1	Madras Landholders ..	The Presidency of Madras ..	1	1,135

1. *Qualifications of electors.*—Being a zamindar, janmi or malikanadar who has resided in the constituency for not less than 120 days in the previous year and who—

- (a) possesses an annual income calculated as may be prescribed of not less than Rs. 3,000 derived from an estate within the Presidency of Madras, or
- (b) is registered as the janmi of land situated within the Presidency of Madras on which the annual assessment is not less than Rs. 1,500, or
- (c) receives from Government a malikana allowance, the annual amount of which is not less than Rs. 3,000.

2. *Qualifications of candidates.*—Being an elector in the constituency and possessing the qualifications requisite under the First Schedule to the Government of India Act, 1935.

3. *Returning Officer.*—The Collector of Madras.

4. *Method of election.*—Postal ballot.

C.—LABOUR CONSTITUENCY.

Serial No.	Name of Constituency.	Extent of Constituency.	No. of seats.	No. of voters.
1	2	3	4	5
1	Madras Labour ..	City of Madras and the district of Chingleput.	1	29,946

1. *Qualifications of electors.*—Being a factory worker, a railway worker or a dock or port labourer resident in the City of Madras or the district of Chingleput, who has been in regular employment for not less than six months in a registered factory or factories, or on a railway, or within the premises of a harbour or dockyard authority, as the case may be, in the twelve months immediately preceding the date of the preparation of the electoral roll. Provided that persons employed on clerical, recruiting, supervisory, or administrative work or persons not being persons employed on skilled manual labour who are in receipt of a salary of less than Rs. 10 or in excess of Rs. 300 per mensem shall not be eligible for inclusion in the electoral roll of the constituency.

2. *Qualifications of candidates.*—The qualifications set out in paragraph 676 of the Report of the Indian Delimitation Committee.

3. *Returning Officer.*—The Commissioner of Labour.

4. *Method of election.*—Direct.

Part IV.

FEDERAL COUNCIL OF STATE.

[The figures 6 and 9 shown in heavy type before certain constituencies indicate the constituencies to be filled for six and nine years respectively under the provisions of Schedule I, paragraph 14, of the Government of India Act, 1935, on the occasion of the first election under the new constitution.]

Serial No	Name of Constituency.	Extent of Constituency and area in square miles.	No. of seats.	Popula- tion.	No. of voters.
1	2	3	4	5	6

I.—GENERAL.

				General.	General.
9	1	Ganjam cum Vizagapatam ..	The district of Ganjam-Vizagapatam (1,071).	1 3,369,872	2,512
6	2	East and West Godavari ..	The districts of East and West Godavari (8,581).	1 2,996,572	3,977
9	3	Kistna cum Guntur ..	The districts of Kistna and Guntur (9,304).	1 2,730,433	1,894
6	4	Nellore cum Chittoor ..	The districts of Nellore and Chittoor (13,850).	1 2,674,549	1,153
9	5	Cuddapah cum Anantapur cum Bellary cum Kurnool.	The districts of Cuddapah, Anantapur, Bellary and Kurnool (25,954).	1 3,398,032	956
6	6	Madras cum Chingleput ..	The districts of Madras and Chingleput (3,120).	1 2,113,868	1,837
9	7	North Arcot	The district of North Arcot (4,648).	1 2,088,863	273
6	8	South Arcot	The district of South Arcot (4,208).	1 2,307,187	882
9	9	Tanjore	The district of Tanjore (3,742).	1 2,149,008	3,325
6	10	Trichinopoly cum Madura ..	The districts of Trichinopoly and Madura (9,226).	1 3,761,242	1,484
9	11	Ramnad cum Tinnevely ..	The districts of Ramnad and Tinnevely (9,134).	1 3,319,717	1,962
6	12	Salem	The district of Salem (7,058).	1 2,349,067	345
9	13	Coimbatore cum the Nilgiris	The districts of Coimbatore and the Nilgiris (8,067).	1 2,476,555	987
6	14	Malabar cum South Kanara ..	The districts of Malabar and South Kanara (9,815).	1 3,377,007	2,683

II.—MUHAMMADAN.

				Muham- madan.	Muham- madan.
9, 6 9, 6 9 6	1	Madras	The Presidency of Madras	4 3,300,294	1,166

Scheduled Castes.*

Women.†

*The person to fill the seat to be filled by a representative of the scheduled castes in Madras will under the provisions of paragraph 8, Part I, of the First Schedule to the Government of India Act, 1935, be chosen by the members of those castes who hold seats in either chamber of the Provincial Legislature of Madras.

†The person to fill the seat reserved for women will under the provisions of paragraph 9, Part I, of the First Schedule to the Government of India Act, 1935, be chosen by the persons, whether men or women, who hold seats in either chamber of the Provincial Legislature of Madras.

Method of election.—Postal ballot in the case of the Muhammadan constituency; direct election in the case of the General constituencies.

APPENDIX V.

BOMBAY.

Part I.

BOMBAY LEGISLATIVE ASSEMBLY.

A.—GENERAL CONSTITUENCIES.

Serial No.	Name of Constituency.	Extent of Constituency and area in square miles.	No. of seats.	General population including scheduled castes.	No. of General voters including scheduled castes.
1	2	3	4	5	6
I.—GENERAL URBAN.					
1	Bombay City (North) and Bombay Suburban District.	Municipal ward Mahim of the City of Bombay, and the Bombay Suburban district excluding Ambernath petha (148·9).	3*†	994,627 (S. C. 117,967)	237,549 (S. C. 13,864)
2	Bombay City (Byculla and Parel).	Municipal wards Byculla and Parel of the City of Bombay (11·1).	3†		
3	Bombay City (Fort, Mandvi, Bhuleshwar and Girgaum).	Municipal wards Fort, Mandvi, Bhuleshwar and Girgaum of the City of Bombay (7·1).	3		
4	Ahmedabad City	The Municipal borough of Ahmedabad, the cantonment of Ahmedabad and the notified areas of Kankaria, Asarwa, Ellis Bridge and Sabarmati (11·4).	2	310,940 (S. C. 42,386)	74,617 (S. C. 8,798)
5	Surat and Rander Cities ..	The municipal borough of Surat and the Municipal district of Rander (3·1 for Surat only).	1	126,363 (S. C. 9,690)	18,580 (S. C. 565)
6	Poona City	The Poona City and Poona Suburban municipal boroughs and the cantonments of Poona and Kirkee (21·2).	1	190,739 (S. C. 27,218)	39,161 (S. C. 1,682)
7	Sholapur City	The municipal borough of Sholapur (7·1).	1	108,330 (S. C. 16,811)	19,889 (S. C. 1,114)

*One seat reserved for Marathas.

† One seat reserved for scheduled castes.

Serial No.	Name of Constituency.	Extent of Constituency and area in square miles.	No. of seats.	General population including scheduled castes.	No. of General voters including scheduled castes.
1	2	3	4	5	6

II.—GENERAL RURAL.

8	Ahmedabad North ..	The North Daskroi taluka (excluding the municipal borough of Ahmedabad, the cantonment of Ahmedabad and the notified areas of Kankaria, Asarwa, Ellis Bridge and Sabarmati), Prantij, South Daskroi and Viramgam talukas and the Sanand and Modasa mahals of the Ahmedabad District (1,818·6).	2	497,977 (S. C. 37,656)	43,681 (S. C. 1,644)
9	Ahmedabad South ..	Dholka and Dhandhuka talukas and Gogha mahal of the Ahmedabad District (2,016).	1	211,577 (S. C. 28,845)	22,067 (S. C. 1,140)
10	Kaira District ..	The district of Kaira (1,620).	4†	667,168 (S. C. 37,624)	98,717 (S. C. 5,944)
11	Panch Mahals West ..	Godhra and Kalol talukas and Halol mahal of the Broach and Panch Mahals district (1,001).	2	270,861 (S. C. 15,233)	18,605 (S. C. 1,190)
12	Panch Mahals East ..	Jhalod Mahal and Dohad taluka of the Broach and Panch Mahals district (607).	1	148,179 (S. C. 3,018)	10,094 (S. C. 120)
13	Broach	Broach sub-division of the Broach and Panch Mahals district (1,468).	2	253,668 (S. C. 27,789)	37,570 (S. C. 3,793)
14	Surat District ..	The district of Surat excluding the municipal borough of Surat and the municipal district of Rander (1,647·9).	4†	552,904 (S. C. 30,929)	47,749 (S. C. 3,779)
15	Thana North ..	Palghar, Dahanu and Bassein talukas and Wada, Mokhada and Umbergaon mahal of the Thana district (1,824).	3*	420,074 (S. C. 13,472)	19,701 (S. C. 783)

* One seat reserved for Marathas.

† One seat reserved for scheduled castes.

Serial No.	Name of Constituency.	Extent of Constituency and area in square miles.	No. of seats.	General population including scheduled castes.	No. of General voters including scheduled castes.
1	2	3	4	5	6

II.—GENERAL RURAL—*contd.*

16	Thana South ..	Thana Mahal and Kalyan, Bhiwandi, Murbad and Shahapur talukas of the Thana District and Ambernath petha of the Bombay Suburban district (1,609).	3†	351,959 (S. C. 27,992)	40,994 (S. C. 1,970)
17	Ahmednagar North ..	Kopargaon, Nevasa, Sheogaon, Rahuri, Sangamner and Akola talukas and Pathardi petha of the Ahmednagar district (3,716).	4	537,622 (S. C. 55,906)	58,550 (S. C. 4,187)
18	Ahmednagar South ..	Ahmednagar, Parner and Shrigonda talukas and Karjat and Jamkhed pethas of the Ahmednagar district (2,895).	3†	364,504 (S. C. 54,580)	45,570 (S. C. 4,940)
19	East Khandesh East ..	Jalgaon, Bhusaval, Raver, Yaval and Jamner talukas and Edlabad petha of the East Khandesh district (2,145).	4†	503,713 (S. C. 61,819)	58,015 (S. C. 4,222)
20	East Khandesh West ..	Chopda, Erandol, Amalner, Parola, Chalisgaon and Pachora talukas and Bhadgaon petha of the East Khandesh district (2,406).	4*	575,220 (S. C. 69,151)	59,102 (S. C. 4,025)
21	West Khandesh East ..	Dhulia, Sakri, Sirpur and Sindkheda talukas of the West Khandesh district (2,619).	3*	391,953 (S. C. 34,738)	40,601 (S. C. 2,785)

* One seat reserved for Marathas.

† One seat reserved for scheduled castes.

Serial No.	Name of Constituency.	Extent of Constituency and area in square miles.	No. of seats.	General population including scheduled castes.	No. of General voters including scheduled castes.
1	2	3	4	5	6

II.—GENERAL RURAL—*contd.*

22	West Khandesh West ..	Shahada, Nandurbar and Taloda talukas, Navapur Petha and Akrani Mahal of the West Khandesh district and the villages belonging to the following Mehwasai chiefs, namely (1) the Parvi of Kāthi, (2) the Parvi of Nāl, (3) the Parvi of Singpur, (4) Walvi of Gachali, (5) Wassawa of Chikhli, and (6) the Parvi of Navalpur (3,782).	2§	340,237 (S. C. 14,941)	26,286 (S. C. 1,087)
23	Nasik West	Nasik, Dindori, Niphad, Sinnar and Igatpuri talukas and Peint petha of the Nasik district (2,755).	4†	508,710 (S. C. 71,521)	49,393 (S. C. 6,640)
24	Nasik East	Kalvan, Nandgaon, Malegaon, Baglan and Yeola talukas and Chandor petha of the Nasik district (3,127).	3	434,929 (S. C. 48,657)	35,946 (S. C. 3,130)
25	Poona East	Bhimthadi, Indapur and Purandhar talukas and Sirur and Dhond pethas of the Poona district (2,680).	3	391,867 (S. C. 58,775)	37,167 (S. C. 4,600)
26	Poona West	Junnar, Khed,† Maval and Haveli talukas and Poona City taluka (excluding the Poona City and Poona Suburban municipal boroughs and the cantonments of Poona and Kirkee) and Ambegaon and Mulshi pethas of the Poona district (2,630·8).	3†	512,989 (S. C. 54,174)	48,579 (S. C. 6,861)

† One seat reserved for scheduled castes.

§ One seat reserved for backward tribes.

Serial No.	Name of Constituency.	Extent of Constituency and area in square miles.	No. of seats.	General population including scheduled castes.	No. of General voters including scheduled castes.
1	2	3	4	5	6

II.—GENERAL RURAL—*contd.*

27	Satara North	Satara, Koregaon, Wai, Javli and Khataw talukas and Man and Mahableshwar pethas of the Satara district (2,726).	4†	521,339 (S. C. 69,905)	63,390 (S. C. 6,763)
28	Satara South	Karad, Patan, Walva, Tasgaon and Khanapur talukas and Shirala petha of the Satara district (2,327).	4	615,608 (S. C. 88,753)	69,059 (S. C. 8,548)
29	Sholapur North-East ..	Sholapur taluka (excluding the municipal borough of Sholapur), Barsi, Madha and Karmala talukas of the Sholapur district (2,829.9).	3†	447,565 (S. C. 89,199)	42,149 (S. C. 6,502)
30	Sholapur South-West ..	Pandharpur, Sangola and Malsiras talukas of the Sholapur district (1,732).	2	249,142 (S. C. 43,499)	24,974 (S. C. 2,862)
31	Belgaum South	Belgaum, Khanapur, Sampgaon and Parasgad talukas and Chandgad petha of the Belgaum district (2,325).	3	424,618 (S. C. 27,065)	56,358 (S. C. 3,873)
32	Belgaum North	Athni, Chikodi, Gokak and Hukeri talukas of the Belgaum district (2,287).	4†	553,859 (S. C. 72,950)	62,311 (S. C. 12,605)
33	Bijapur North	Indi, Sindgi, Bijapur, Bagewadi and Muddebihal talukas of the Bijapur district (3,889).	3†	449,766 (S. C. 59,028)	44,211 (S. C. 3,804)
34	Bijapur South	Bagalkot, Badami and Hungund talukas and Bilgi petha of the Bijapur district (1,821).	2	313,955 (S. C. 23,940)	27,240 (S. C. 2,048)

One seat reserved for scheduled castes.

Serial No.	Name of Constituency.	Extent of Constituency and area in square miles.	No. of seats.	General population including scheduled castes.	No. of General voters including scheduled castes.
1	2	3	4		6

II.—GENERAL RURAL—*concl'd.*

35	Dharwar North	Dharwar, Kalghatgi, Gadag, Navalgund, Ron and Hubli talukas and Nargund and Mundargi pethas of the Dharwar district (2,716).	4	550,440 (S. C. 35,483)	66,404 (S. C. 2,318)
36	Dharwar South	Karajgi, Ranebennur, Hangal, Kod and Bankapur talukas of the Dharwar district (1,890).	2	393,806 (S. C. 26,228)	41,602 (S. C. 1,440)
37	Kanara District	The district of Kanara (3,946).	3	387,198 (S. C. 17,266)	37,092 (S. C. 584)
38	Kolaba District	The district of Kolaba (2,166).	4*†	597,715 (S. C. 45,751)	69,478 (S. C. 4,408)
39	Ratnagiri North	Chiplun, Dapoli, Khed and Sangameshwar talukas and Guhagar and Mandangad pethas of the Ratnagiri district (2,132).	4*†	592,256 (S. C. 68,676)	22,384 (S. C. 2,437)
40	Ratnagiri South	Ratnagiri, Rajapur, Devgad and Malvan talukas and Vengurla petha of the Ratnagiri district (1,857).	4*	623,525 (S. C. 45,261)	30,785 (S. C. 3,091)

* One seat reserved for Marathas.

† One seat reserved for scheduled castes.

B.—MUHAMMADAN CONSTITUENCIES.

Serial No.	Name of Constituency.	Extent of Constituency and area in square miles.	No. of seats.	Muhammadan population.	No. of Muhammadan voters.
1	2	3	4	5	6

I.—MUHAMMADAN URBAN.

1	Bombay City (North) and Bombay Suburban District.	Municipal wards Byculla, Parel and Mahim of the City of Bombay and the Bombay Suburban district excluding the Ambernath petha (160).	2	116,512	54,089 (49,712 for Bombay City and 4,377 for Bombay Suburban district).
2	Bombay City (South) ..	Municipal wards Fort, Mandvi, Bhuleshwar and Girgaum of the City of Bombay (7-1).	2	113,505	
3	Ahmedabad City ..	The municipal borough of Ahmedabad, the cantonment of Ahmedabad and the notified areas of Kankaria, Asarwa, Ellis Bridge and Sabarmati (11-4).	1	75,606*	15,806
4	Surat and Rander cities ..	The Municipal borough of Surat and the Municipal district of Rander (3-1 of Surat only).	1	36,306	8,711

II.—MUHAMMADAN RURAL.

5	Ahmedabad District ..	The district of Ahmedabad (excluding the municipal borough of Ahmedabad, the cantonment of Ahmedabad and the notified areas of Kankaria, Asarwa, Ellis Bridge and Sabarmati) (3,834-6).	1	52,160	5,647
6	Kaira District ..	The district of Kaira (1,620).	1	74,482	10,158
7	Panch Mahals Sub-division	Panch Mahals sub-division of the Broach and Panch Mahals district (1,608).	1	35,486	3,740
8	Broach Sub-division ..	Broach sub-division of the Broach and Panch Mahals district (1,468).	2	80,502	13,936

* Municipal area and cantonment.

Serial No. 1	Name of Constituency. 2	Extent of Constituency and area in square miles. 3	No. of seats. 4	Muhammadan population. 5	No. of Muhammadan voters. 6
II.—MUHAMMADAN RURAL— <i>contd.</i>					
9	Surat District	The district of Surat excluding the municipal borough of Surat and the municipal district of Rander (1,648).	1	29,970	3,654
10	Thana District	The district of Thana and the Ambernath petha of the Bombay Suburban district (3,433).	1	38,331	4,643
11	Ahmednagar District ..	The district of Ahmednagar (6,611).	1	50,622	5,339
12	East Khandesh District ..	The district of East Khandesh (4,551).	2	127,102	8,202
13	West Khandesh District ..	The district of West Khandesh, and the villages belonging to the following Mehwasai chiefs, namely (1) the Parvi of Kāthi; (2) the Parvi of Nāli; (3) the Parvi of Singpur; (4) Walvi of Gaohali; (5) Wassawa of Chikhli; and (6) the Parvi of Navalpur (6,401).	1	39,604	4,327
14	Nasik District	The district of Nasik (5,882).	1	56,409	8,289
15	Poona District	The district of Poona (5,332).	1	54,997	5,578
16	Satara District	The district of Satara (5,053).	1	42,765	3,607
17	Sholapur District	The district of Sholapur (4,569).	1	72,483	8,595
18	Belgaum District	The district of Belgaum (4,612).	1	93,224	6,216
19	Bijapur District	The district of Bijapur (5,710).	2	105,499	7,067
20	Dharwar District	The district of Dharwar (4,606).	2	158,431	9,693
21	Kanara District	The district of Kanara (3,946).	1	30,637	2,047
22	Kolaba District	The district of Kolaba (2,166).	1	31,006	3,739
23	Ratnagiri District	The district of Ratnagiri (3,989).	1	86,746	3,810

C.—SCHEDULED CASTE CONSTITUENCIES.

The seats reserved for the scheduled castes will be reserved in plural member General constituencies, one seat in each constituency (as shown below) being reserved for a member of the scheduled castes.

Serial No.	Name of Constituency.	Extent of Constituency and area in square miles.	No. of seats.	Scheduled caste population.	No. of scheduled caste voters.
1	2	3	4	5	6

I.—GENERAL URBAN.

1	Bombay City (Byculla and Parel).	Municipal wards Byculla and Parel of the City of Bombay (11.1).	1
2	Bombay City (North) and Bombay Suburban District.	Municipal Ward Mahim of the City of Bombay, and the Bombay Suburban district excluding Ambernath petha (148.9).	1

II.—GENERAL RURAL.

3	Kaira District	The district of Kaira (1,620).	1	37,624	5,944
4	Surat District	The district of Surat excluding the municipal borough of Surat and the municipal district of Rander (1,647.9).	1	30,929	3,779
5	Thana South	Thana Mahal and Kalyan, Bhiwandi, Murbad and Shahapur talukas of the Thana district and Ambernath petha of the Bombay Suburban district (1,609).	1	27,992	1,970
6	Ahmednagar South	Ahmednagar, Parner and Shrigonda talukas and Karjat and Jamkhed pethas of the Ahmednagar district (2,895).	1	54,580	4,940
7	East Khandesh East	Jalgaon, Bhusaval, Raver, Yaval and Jamner talukas and Edlabad petha of the East Khandesh district (2,145).	1	61,819	4,222

Serial No. 1	Name of Constituency. 2	Extent of Constituency and area in square miles. 3	No. of seats. 4	Scheduled caste population. 5	No. of scheduled castes voters. 6
-----------------	----------------------------	---	--------------------	--	--

II.—GENERAL RURAL—*contd.*

8	Nasik West	Nasik, Dindori, Niphad, Sinnar and Igatpuri talukas and Peint petha of the Nasik district (2,755).	1	71,521	6,640
9	Poona West	Junnar, Khed, Maval and Haveli talukas and Poona City taluka (excluding the Poona City and Poona Suburban municipal boroughs and the cantonments of Poona and Kirkee) and Ambegaon and Mulehi pethas of the Poona district (2,630·8).	1	54,174	6,861
10	Satara North	Satara, Koregaon, Wai, Javli and Khataw talukas and Man and Mahabaleshwar pethas of the Satara district (2,726).	1	69,905	6,763
11	Sholapur North-East ..	Sholapur taluka (excluding the municipal borough of Sholapur) Barsi, Madha and Karmala talukas of the Sholapur district (2,829·9).	1	89,199	6,502
12	Belgaum North	Athni, Chikodi, Gokak and Hukeri talukas of the Belgaum district (2,287).	1	72,950	12,605
13	Bijapur North	Indi, Sindgi, Bijapur, Bagewadi and Muddebihal talukas of the Bijapur district (3,889).	1	59,028	3,804
14	Kolaba District	The district of Kolaba (2,166).	1	45,751	4,408
15	Ratnagiri North	Chiplun, Dapoli, Khed and Sangameshwar talukas and Guhagar and Mandangad pethas of the Ratnagiri district (2,132).	1	68,676	2,437

D.—MARATHA CONSTITUENCIES.

The seats reserved for Marathas will be reserved in plural member General constituencies, one seat in each constituency (as shown below) being reserved for a member of the Maratha community.

Serial No.	Name of Constituency.	Extent of Constituency and area in square miles.	No. of seats.	Maratha population.	No. of Maratha voters.
1	2	3	4	5	6

I.—GENERAL URBAN.

1	Bombay City (North) and Bombay Suburban District.	Municipal ward Mahim of the City of Bombay and the Bombay Suburban district, excluding Ambernath petha (148-9).	1
---	---	---	---	----	----

II.—GENERAL RURAL.

2	Thana North	Palghar, Dahanu and Bassein talukas and Wada, Mokhada and Umbergaon Mahals of the Thana district (1,824).	1	..	9,331
3	East Khandesh West ..	Chopda, Erandol, Amalner, Parola, Chalisgaon and Pachora talukas and Bhadgaon Petha of the East Khandesh district (2,406).	1	..	31,212
	West Khandesh East ..	Dhulia, Sakri, Sirpur and Sindkheda talukas of the West Khandesh district (2,619).	1	..	24,340
5	Kolaba District	The district of Kolaba (2,166).	1	367,051	49,093
6	Ratnagiri North	Chiplun, Dapoli, Khed and Sangameshwartalukas, and Guhagar and Mandangad pethas of the Ratnagiri district (2,132).	1	..	14,742
7	Ratnagiri South	Ratnagiri, Rajapur, Devgad and Malvan talukas and Vengurla petha of the Ratnagiri district (1,857).	1	..	19,507

E.—WOMEN'S CONSTITUENCIES.

These constituencies will be special constituencies under the terms of Schedule V, paragraph 8 (b) of the Government of India Act, 1935.

Serial No.	Name of Constituency.	Extent of Constituency and area in square miles.	No. of seats.	Population.	No. of voters.
1	2	3	4	5	6

I.—GENERAL URBAN.

				General.	General.
1	Bombay City (Girgaum) ..	Municipal ward Girgaum of the City of Bombay (2·5).	1	136,059	42,837
2	Bombay City (Bhuleshwar) ..	Municipal Ward Bhuleshwar of the City of Bombay (·9)	1	155,390	37,521
3	Ahmedabad City	The Municipal borough of Ahmedabad, the Cantonment of Ahmedabad and the Notified areas of Kankaria, Asarwa, Ellis Bridge and Sabarmati (11·4).	1	310,940	74,617
4	Poona City	The Municipal borough of Poona City (6·4).	1	144,839	34,523

II.—GENERAL RURAL.

5	Dharwar District	Ranebennur taluka in the Dharwar District (405).	1	94,907	9,543
---	------------------------	--	---	--------	-------

III.—MUHAMMADAN URBAN.

				Muhammadan.	Muhammadan.
6	Bombay City (Girgaum) ..	Municipal ward Girgaum of the City of Bombay (2·5).	1	8,310	4,257

1 *Qualifications of electors.*—Being a person who possesses the qualifications requisite under the Sixth Schedule to the Government of India Act, 1935.

2 *Qualifications of candidates.*—Being a woman who possesses the qualifications requisite under the Fifth Schedule to the Government of India Act, 1935, and who is an elector in any constituency of the same communal character in the province.

F.—ANGLO-INDIAN CONSTITUENCIES.

Serial No. 1	Name of Constituency. 2	Extent of Constituency and area in square miles. 3	No. of seats. 4	Population. 5	No. of voters. 6
1	Bombay City and Bombay Suburban District.	The City of Bombay and the Bombay Suburban district excluding the Ambernath petha (187).	1	8,731 (including Ambernath).	1,276
2	Presidency	The Presidency of Bombay (excluding the City of Bombay and the South Salsette taluka of the Bombay Suburban district) (77,054).	1	5,445	786

1. *Qualifications of electors.*—Being an Anglo-Indian who possesses the qualifications requisite under the Sixth Schedule to the Government of India Act, 1935.

2. *Qualifications of candidates.*—Being an elector in the constituency who possesses the qualifications requisite under the Fifth Schedule to the Government of India Act, 1935.

3. *Returning Officer.*—The Collector of Bombay.

4. *Method of election.*—Direct.

G.—EUROPEAN CONSTITUENCIES.

Serial No. 1	Name of Constituency. 2	Extent of Constituency and area in square miles. 3	No. of seats. 4	Population. 5	No. of voters. 6
1	Bombay City cum Bombay Suburban District.	The City of Bombay and the Bombay Suburban district excluding the Ambernath petha (187).	2	10,001 (including Ambernath).	2,015
2	Presidency	The Presidency of Bombay (excluding the City of Bombay and the South Salsette taluka of the Bombay Suburban district) (77,054).	1	8,027	1,521

1. *Qualifications of electors.*—Being a European who possesses the qualifications requisite under the Sixth Schedule to the Government of India Act, 1935.

2. *Qualifications of candidates.*—Being an elector in the constituency who possesses the qualifications requisite under the Fifth Schedule to the Government of India Act, 1935.

3. *Returning Officer.*—The Collector of Bombay.

4. *Method of election.*—Direct.

H.—INDIAN CHRISTIAN CONSTITUENCIES.

Serial No. 1	Name of Constituency. 2	Extent of Constituency and area in square miles. 3	No. of seats. 4	Population. 5	No. of voters. 6
-----------------	----------------------------	---	--------------------	------------------	---------------------

I.—INDIAN CHRISTIAN URBAN.

1	Bombay City	The City of Bombay (24)	1	64,280	10,637
---	-------------------	-------------------------	---	--------	--------

II.—INDIAN CHRISTIAN RURAL.

2	Thana cum Bombay Suburban Districts.	The district of Thana and the Bombay Suburban district (3,576).	1	59,005	7,082
3	Poona cum Ahmednagar ..	The districts of Poona and Ahmednagar districts (11,943).	1	47,369	3,020

1. *Qualifications of electors.*—Being an Indian Christian who possesses the qualifications requisite under the Sixth Schedule to the Government of India Act, 1935.

2. *Qualifications of candidates.*—Being an elector in the constituency who possesses the qualifications requisite under the Fifth Schedule to the Government of India Act, 1935.

3. *Returning Officer.*—The Collector of Bombay for constituency No. 1, the Collector of Thana for constituency No 2, and the Collector of Poona for constituency No. 3.

4. *Method of election.*—Direct.

सत्यमेव जयते

I.—BACKWARD AREAS AND TRIBES CONSTITUENCY.

The seat reserved for Backward areas and tribes in Bombay will, under the proviso to paragraph 10 of the Fifth Schedule to the Government of India Act, 1935, be reserved in a plural—member General Constituency, one seat (as shown below) being reserved for a member of the Backward tribes.

Serial No.	Name of Constituency.	Extent of Constituency and area in square miles.	No. of seats.	Population.	No. of voters.
1	2	3	4	5	6

GENERAL RURAL.

1	West Khandesh West ..	Shahada, Nandurbar and Taloda talukas, Navapur Petha and Akrani Mahal of the West Khandesh District and the villages belonging to the following Meh-wassi Chiefs, namely— (1) the Parvi of Káthi. (2) the Parvi of Nál. (3) the Parvi of Singpur. (4) Walvi of Gaohali. (5) Wassawa of Chikhli and (6) the Parvi of Navalpur (3,782).	1	340,237	26,286
---	-----------------------	---	---	---------	--------

1. *Qualifications of electors.*—Being a member of a tribe scheduled as a Backward Tribe in the area of the constituency who

- (a) holds in his own right, or occupies as a tenant, alienated or unalienated land, being land in the constituency assessed at, or of the assessable value of not less than four rupees land revenue; or
- (b) is the alienee of the right of Government to the payment of rent or land revenue amounting to not less than four rupees in respect of alienated land in the constituency; or
- (c) was at any time during the year ending on the thirty-first day of December next preceding the prescribed date a person actually performing in the constituency the duties of the office of a Patil or of an inferior village office, whether hereditary or not;

Provided that a person who has been dismissed for misconduct and has not been re-employed shall not by virtue of sub-paragraph (c) of this paragraph be qualified to be entered in the electoral roll; or

- (d) is in receipt of a cash allowance or salary from Government of not less than ten rupees per mensem.

2. *Qualifications of candidates.*—Being a member of a Backward Tribe in the province who is an elector in the backward tribal constituency or in any other general constituency in the province, and who possesses the qualifications requisite under the Fifth Schedule to the Government of India Act, 1935.

J.—COMMERCE AND INDUSTRY CONSTITUENCIES.

Serial No.	Name of Constituency.	No. of seats.	No. of voters
1	2	3	4
1	Bombay Chamber of Commerce and the Bombay Presidency Trades Association.	3*	230 (62)
2	Indian Merchants' Chamber	1	603
3	Bombay Millowners' Association	1	90 (41)
4	East Indian Cotton Association	1	393 (118)
5	Ahmedabad Millowners' Association	1	61 (5)

The figures in brackets indicate the number of members of the Chamber or Association who are also members of other Chambers or Associations.

1. *Qualifications of electors.*—The qualifications set out in the Appendix to Chapter IX of the Report of the Indian Delimitation Committee.

2. *Qualifications of candidates.*—The qualifications set out in the Appendix to Chapter IX of the Report of the Indian Delimitation Committee.

3. *Returning Officer.*—The Collector of Bombay, except in the case of constituency No. 5, the returning officer for which will be the Collector of Ahmedabad.

4. *Method of election.*—Direct.

* These seats will be filled from a multi-member constituency, one seat being reserved for the Bombay Presidency Trades Association.

K.—LANDHOLDERS CONSTITUENCIES.

Serial No.	Name of Constituency.	Extent of Constituency and area in square miles.	No. of seats.	No. of voters.
1	2	3	4	5
1	Deccan Sardars and Inamdars	The Central and Southern Divisions and the villages belonging to the following Mehwasai chiefs, namely, (1) the Parvi of Káthi, (2) the Parvi of Nál, (3) the Parvi of Singpur, (4) Walvi of Gaohali, (5) Wassawa of Chikhli, and (6) the Parvi of Navapur (63,428).	1	324
2	Gujarat Sardars and Inamdars	The Northern Division (13,769)	1	175

1. *Qualifications of electors.*—

(i) *Deccan Sardars and Inamdars constituency.*—Being a person whose name is entered in the list for the time being in force under the Resolution of the Government of Bombay in the Political Department, No. 2363, dated the 23rd July 1867, or who, on the prescribed date, was the sole alienee of the right of Government to the payment of rent or land revenue in respect of an entire village situate within the constituency.

(ii) *Gujarat Sardars and Inamdars constituency.*—Being a person whose name is entered in the list for the time being in force under the Resolution of the Government of Bombay in the Political Department, No. 6265, dated the 21st September 1909, or who, on the prescribed date, was the sole alienee of the right of Government to the payment of rent or land revenue in respect of an entire village situate within the constituency, or was the sole holder on talukdari tenure of such a village.

2. *Qualifications of candidates.*—Being an elector in either constituency, who possesses the qualifications requisite under the Fifth Schedule to the Government of India Act, 1935.

3. *Returning Officer.*—The Commissioner, Central Division, in the case of the Deccan Sardars and Inamdars constituency. The Commissioner, Northern Division, in the case of the Gujarat Sardars and Inamdars constituency.

4. *Method of election.*—Direct.

L.—LABOUR CONSTITUENCIES.

Serial No.	Name of Constituency.	Extent of Constituency.	No. of seats.	Approximate No. of voters.
1	2	3	4	5
I.—TRADE UNION CONSTITUENCIES.				
1	Bombay Textile Unions.	Registered textile unions in Bombay City.	1	3,835
2	Ahmedabad Textile Unions.	Registered textile unions in Ahmedabad City.	2	28,000
3	Railway Unions in Bombay.	Registered railway unions in Bombay.	2	21,484
4	Trade Unions of seamen, dock workers and Port Trust employees (excluding employees on the Port Trust Railway).	Registered trade unions of seamen, dock workers, and Port Trust employees in Bombay City.	1	26,403
II.—SPECIAL LABOUR CONSTITUENCY.				
5	Sholapur City (Textile Labour)	The area comprised within the limits of the Municipal Borough of Sholapur, or within 5 miles of the boundary thereof.	1	17,000

1. *Qualifications of a trade union.*—Being a registered trade union which satisfies the requirements set out in paragraph 495 of the Report of the Indian Delimitation Committee.

2. *Qualifications of individual electors.*—The qualifications set out in paragraph 498 of the Report of the Indian Delimitation Committee.

Electors in the B. B. and C. I. Railway and the G. I. P. Railway Trade Unions must have been employed in the railways in question within the limits of the Bombay Presidency.

3. *Qualifications of candidates.*—The qualifications set out in paragraphs 501-502 of the Report of the Indian Delimitation Committee.

4. *Returning Officer.*—The Registrar of Trade Unions.

5. *Method of election.*—Indirect by primaries and secondaries in the case of trade union constituencies Nos. 3 and 4, one delegate being elected for every 200 primary electors. Direct in the case of the Sholapur special labour constituency, and of trade union constituencies Nos. 1 and 2.

M.—UNIVERSITY CONSTITUENCY.

Name of Constituency.	Extent of Constituency.	No. of seats.	Approximate No. of voters.
1	2	3	4
Bombay University	The Presidency of Bombay ..	1	4,500

1. *Qualifications of electors.*—Being resident in Bombay and a member of the Senate, or a graduate of the University of not less than seven years standing, who is included in the register of graduates.

2. *Qualifications of candidates.*—Being an elector in the constituency who possesses the qualifications requisite under the Fifth Schedule to the Government of India Act, 1935

3. *Returning Officer.*—The Registrar of the University.

4. *Method of election.*—Direct.

Part II.
BOMBAY LEGISLATIVE COUNCIL.

[The figures 3, 6 and 9 shown in heavy type before certain constituencies represent the suggestions advanced by the local Government as to the constituencies to be prescribed in an Order under the provisions of Schedule V, paragraph 18, of the Government of India Act, 1935, by the Governor acting in his discretion, as the constituencies to be filled for three, six or nine years respectively, on the occasion of the first election under the new constitution.]

Serial No. 1	Name of Constituency. 2	Extent of Constituency and area in square miles. 3	No. of seats. 4	Population. 5	No. of voters. 6
I.—GENERAL URBAN.					
3,6,9 1	Bombay City and Bombay Suburban District.	Bombay City and the Bombay Suburban district excluding the Ambernath petha (167).	4	1,095,378	2,610*
II.—GENERAL RURAL.					
3,9 2	Ahmedabad <i>cum</i> Kaira	The districts of Ahmeda- bad and Kaira (5,466).	2	1,686,812	917
3,9 3	Broach <i>cum</i> Panch Mahals <i>cum</i> Surat.	The districts of Broach, Panch Mahals and Surat (4,727).	2	1,351,856	1,176
3,9 4	Thana <i>cum</i> Nasik <i>cum</i> Ahmednagar.	The districts of Thana, Nasik and Ahmednagar and Ambarnath petha of the Bombay Subur- ban district (15,926).	2	2,682,544	1,063
6,9 5	East Khandesh <i>cum</i> West Khandesh.	The districts of East Khandesh and West Khandesh and the villages belonging to the following Mehwassi Chiefs, namely (1) the Parvi of Káthi, (2) the Parvi of Nál, (3) the Parvi of Singpur, (4) Walvi of Gaohali, (5) Wassawa of Chikhli and (6) the Parvi of Naval- pur (10,952).	2	1,810,902	1,157
3,6 6	Poona <i>cum</i> Satara	The districts of Poona and Satara (10,385).	2	2,247,588	912
3,9 7	Sholapur <i>cum</i> Belgaum <i>cum</i> Bijapur.	The districts of Sholapur, Belgaum and Bijapur (14,891).	2	2,551,726	652
3,6 8	Kolaba <i>cum</i> Ratnagiri	The districts of Kolaba and Ratnagiri (6,155).	2	1,813,488	960
6,9 9	Dharwar <i>cum</i> Kanara	The districts of Dharwar and Kanara (8,552).	2	1,331,247	664
III.—MUHAMMADAN URBAN.					
6,9 10	Bombay City and Bombay Suburban District.	Bombay City and the Bombay Suburban dis- trict excluding the Am- bernath petha (167).	2	230,017	460*

*Includes electors for the whole of Bombay Suburban District as figures for Ambarnath are not separately available.

Serial No. 1	Name of Constituency. 2	Extent of Constituency and area in square miles. 3	No. of seats. 4	Population. 5	No. of voters. 6
-----------------	----------------------------	---	-----------------------	------------------	---------------------

IV.—MUHAMMADAN RURAL.

6	11	Northern Division ..	The districts of Ahmedabad, Kaira, Broach and Panch Mahals, Surat and Thana and Ambarnath petha of the Bombay Suburban district (13,626).	1	422,843	400
3	12	Central Division ..	The districts of Ahmednagar, East Khandesh, West Khandesh, Nasik, Poona, Satara and Sholapur and the villages belonging to the following Mchwasshi Chiefs, namely (1) the Parvi of Káthi, (2) the Parvi of Nál, (3) the Parvi of Singpur, (4) Walvi of Gaobali, (5) Wassawa of Chikhli, and (6) the Parvi of Navalpur. (38,399).	1	443,982	172
9	13	Southern Division ..	The districts of Belgaum, Bijapur, Dharwar, Kanara, Kolaba and Ratnagiri (25,029).	1	505,543	203

V.—EUROPEAN.

6	14	Presidency ..	The Presidency of Bombay (77,221).	1	18,028	1,096
---	----	---------------	------------------------------------	---	--------	-------

Method of election.—Direct in the case of the General and Muhammadan seats. By postal ballot in the case of the European seat.

Part III.

FEDERAL ASSEMBLY.

A.—COMMERCE AND INDUSTRY CONSTITUENCIES.

Serial No.	Name of Constituency.	Extent of Constituency.	No. of seats.	No. of voters.
1	2	3	4	5
1	Bombay Chamber of Commerce and the Bombay Presidency Trades Association.	(Non-territorial)	1	191 (57)
2	Indian Merchants' Chamber ..	Do.	1	603 (136)
3	Bombay Millowners Association*	Do.	1*	90 (41)
	Ahmedabad Millowners' Association.*	Do.		61 (5)

The figures in brackets indicate the number of members of the Chamber or Association who are also members of other Chambers or Associations.

* The seat allotted to the Millowners will be filled alternately by the Bombay Millowners' Association and by the Ahmedabad Millowners' Association.

1. *Qualifications of electors.*—The qualifications set out in the Appendix to Chapter XVI of the Report of the Indian Delimitation Committee.

2. *Qualifications of candidates.*—The qualifications set out in the Appendix to Chapter XVI of the Report of the Indian Delimitation Committee.

3. *Returning Officer.*—The Collector of Bombay for all constituencies except the Ahmedabad Millowners' Association, the Returning Officer for which will be the Collector of Ahmedabad.

4. *Method of election.*—Direct.

B.—LANDHOLDERS CONSTITUENCY.

Name of Constituency.	Extent of Constituency.	No. of seats.	No. of voters.
1	2	3	4
Bombay Sardars and Inamdars ..	The Presidency of Bombay ..	1	709

1. *Qualifications of electors.*—Being a person whose name is entered in the list for the time being in force under the Resolutions of the Government of Bombay in the Political Department, No. 2363, dated the 23rd July 1867, and No. 6265, dated the 21st September 1909, or who, on the prescribed date, was the sole alienee of the right of Government to the payment of rent or land revenue in respect of an entire village in the Presidency of Bombay, or was the sole holder on talukdari tenure of such a village.

2. *Qualifications of candidates.*—Being an elector in the constituency, who possesses the qualifications requisite under the First Schedule to the Government of India Act, 1935.

3. *Returning Officer.*—The Commissioner, Central Division.

4. *Method of election.*—Direct.

C.—LABOUR CONSTITUENCIES.

Serial No.	Name of Constituency.	Extent of Constituency.	No. of seats.	Approximate No. of voters.
1	2	3	4	5
1	Bombay City Trade Unions ..	Registered trade unions in the City of Bombay.	1	61,000
2	Ahmedabad City Trade Unions	Registered trade unions in the Municipal borough of Ahmedabad, the cantonment of Ahmedabad and the notified areas of Kankaria, Asarwa, Ellis Bridge and Sabarmati.	1	25,000

1. *Qualifications of electors.*—The qualifications set out in paragraphs 498 and 679 of the Report of the Indian Delimitation Committee.

2. *Qualifications of candidates.*—The qualifications set out in paragraph 676 of the Report of the Indian Delimitation Committee.

3. *Returning Officer.*—The Registrar of Trade Unions.

4. *Method of election.*—Indirect, one secondary elector or delegate being elected for every 200 members of the trade unions comprising the constituency.

Part IV.

FEDERAL COUNCIL OF STATE.

[The figures 3 and 9 shown in heavy type before certain constituencies indicate the constituencies to be filled for three and nine years respectively under the provisions of Schedule I, paragraph 14, of the Government of India Act, 1935, on the occasion of the first election under the new constitution.]

Serial No.	Name of Constituency.	Extent of Constituency and area in square miles.	No. of seats.	Population.	No. of voters.
1	2	3	4	5	6
I.—GENERAL URBAN.					
3 & 9 1	Bombay City and Bombay Suburban District.	Bombay City and the Bombay Suburban district excluding the Ambarnath petha (167).	2	1,095,378	..
II.—GENERAL RURAL.					
3 2	Ahmedabad <i>cum</i> Kaira	The districts of Ahmedabad and Kaira (5,466).	1	1,686,812	..
9 3	Broach <i>cum</i> Panch Mahals <i>cum</i> Surat.	The districts of Broach, Panch Mahals and Surat (4,727).	1	1,351,856	..
9 4	Thana <i>cum</i> Nasik <i>cum</i> Ahmednagar.	The districts of Thana, Nasik and Ahmednagar and Ambarnath petha of the Bombay Suburban district (15,926).	1	2,682,544	..
3 5	East Khandesh <i>cum</i> West Khandesh.	The districts of East Khandesh and West Khandesh and the villages belonging to following Mehwassi chiefs, namely (1) the Parvi of Káthi, (2) the Parvi of Nál, (3) the Parvi of Singpur, (4) Walvi of Gaohali, (5) Wassawa of Chikhli and (6) the Parvi of Navalpur (10,952).	1	1,810,902	..
8 6	Poona <i>cum</i> Satara ..	The districts of Poona and Satara (10,385).	1	2,247,588	..
9 7	Sholapur <i>cum</i> Belgaum <i>cum</i> Bijapur.	The districts of Sholapur, Belgaum and Bijapur (14,891).	1	2,551,726	..
9 8	Kolaba <i>cum</i> Ratnagiri ..	The districts of Kolaba and Ratnagiri (6,155).	1	1,813,488	..
3 9	Dharwar <i>cum</i> Kanara ..	The districts of Dharwar and Kanara (8,552).	1	1,331,247	..

Serial No.	Name of Constituency.	Extent of Constituency and area in square miles.	No. of seats.	Population.	No. of voters.
1	2	3	4	5	6

III.—MUHAMMADAN URBAN.

3	10	Bombay City and Bombay Suburban District.	Bombay City and the Bombay Suburban district excluding the Ambernath petha (167).	1	230,017	..
---	----	---	---	---	---------	----

IV.—MUHAMMADAN RURAL.

9	11	Northern Division ..	The districts of Ahmedabad, Kaira, Broach and Panch Mahals, Surat and Thana and Ambernath petha of the Bombay Suburban district (13,626).	1	422,843	..
9	2	Central Division ..	The districts of Ahmednagar, East Khandesh, West Khandesh, Nasik, Poona, Satara and Sholapur and the villages belonging to the following Mehwassi chiefs, namely, the Parvi of Kathi, (2) the Parvi of Nál, (3) the Parvi of Singpur, (4) Walvi of Gaohali, (5) Wassawa of Chikhli, and (6) the Parvi of Navalpur (38,399).	1	443,982	..
8	13	Southern Division ..	The districts of Belgaum, Bijapur, Dharwar, Kanara, Kolaba and Ratnagiri (25,029).	1	505,543	..

9 *Scheduled castes.**

3 *Women's seat.†*

*The person to fill the seat to be filled by a representative of the scheduled castes in Bombay will, under the provisions of paragraph 8, Part I, of the First Schedule to the Government of India Act 1935, be chosen by the members of those castes who hold seats in either chamber of the provincial legislature of Bombay.

†The person to fill the seat reserved for women will, under the provisions of paragraph 9, Part I, of the First Schedule to the Government of India Act, 1935, be chosen by the persons, whether men or women, who hold seats in either chamber of the provincial legislature of Bombay.

APPENDIX VI

BENGAL.

Part I.

BENGAL LEGISLATIVE ASSEMBLY.

A.—GENERAL CONSTITUENCIES.

Serial No.	Name of Constituency.	Extent of Constituency and area in square miles.	No. of seats.	General population including scheduled castes.	Number of General voters including scheduled castes.
1	2	3	4	5	6
I.—GENERAL URBAN.					
1	Calcutta North	The Shampukur, Kumartuli, Belgachia, Satpukur and Cossipur wards of Calcutta (4·2).	1	150,990	23,080
2	Calcutta East	The Bartola, Sukeas Street, Baliaghatta and Maniktala wards of Calcutta (4·5).	1	154,654	25,326
3	Calcutta West	The Jorabagan, Bara Bazar, Bow Bazar and Waterloo Street wards of Calcutta (1·3)	1	70,077	19,326
4	Calcutta Central	The Jorasanko, Collootola and Muchipara wards of Calcutta (1·5).	1	118,497	18,376
5	Calcutta South Central ..	The Paddapukur, Fenwick Bazar, Talatala, Kalinga, Park Street, Bamun Bustee, Tangra, Entally, Beniapukur and Ballyganj wards of Calcutta (5·9).	1	129,142	21,394
6	Calcutta South	The Bhawanipur, Kalighat, Alipur, Ekbalpur, Watganj, and Hastings and Tollyganj wards of Calcutta (8·1).	1	170,899	30,312
7	Hooghly <i>cum</i> Howrah Municipal.	The municipalities of the Hooghly and Howrah districts (44·9).	1	368,115	51,320
8	Burdwan Division North Municipal.	The municipalities of the Burdwan, Birbhum, Bankura and Midnapore districts and the town of Kharragpur in the Midnapore district (73·8).	1	269,830	30,508

Serial No.	Name of Constituency.	Extent of Constituency and area in square miles.	No. of seats.	General population including scheduled castes.	Number of General voters including scheduled castes.
1	2	3	4	5	6

I.—GENERAL URBAN—*contd.*

9	24-Parganas Municipal ..	The municipalities and cantonment of the 24-Parganas district (135·8).	1	426,942	46,286
10	Presidency Division Municipal	The municipalities of the Nadia, Murshidabad, Jessore and Khulna districts (97·3).	1	173,766	35,965
11	North Bengal Municipal ..	The municipalities of the Mymensingh district and of the Rajshahi division excluding the municipalities and cantonments of the Sadar, Kurseong and Kalimpong sub-divisions of the Darjeeling district (76).	1	195,185	28,654
12	East Bengal Municipal ..	The municipalities of the Dacca, Faridpur and Bakarganj districts and of the Chittagong Division (86·9).	1	244,961	36,681

II.—GENERAL RURAL.

13	Burdwan Central ..	The Sadar sub-division of the Burdwan district excluding municipal areas (1,277·5).	2†	463,748 (S. C. 234,262)	58,596 (S. C. 19,024)
14	Burdwan North-West ..	The Kalna, Katwa and Asansol sub-divisions of the Burdwan district excluding municipal areas (1,405·6).	2†	732,754 (S. C. 340,865)	60,090 (S. C. 12,292)
15	Birbhum ..	The Birbhum district excluding the municipal areas (1,695·5).	2†	686,303 (S. C. 340,818)	72,985 (S. C. 19,908)
16	Bankura West ..	The Sadar sub-division of the Bankura district excluding municipal areas (1,919).	2†	740,201 (S. C. 323,880)	68,147 (S. C. 20,462)
17	Bankura East ..	The Bishnupur sub-division of the Bankura district excluding municipal areas (686·5).	1	260,669 (S. C. 108,757)	30,040 (S. C. 6,997)

† One seat reserved for scheduled castes.

Serial No.	Name of Constituency.	Extent of Constituency and area in square miles.	No. of seats.	General population including scheduled castes.	Number of General voters including schedule castes.
1	2	3	4	5	6

II.—GENERAL RURAL—*contd.*

18	Midnapore Central ..	The Sadar sub-division of the Midnapore district excluding municipal areas and the town of Kharagpur (2,024).	2†	711,933 (S. C. 208,293)	97,677 (S. C. 20,366)
19	Jhargram cum Ghatal ..	The Jhargram and Ghatal sub-divisions of the Midnapore district excluding municipal areas (1,533·6)	2†	609,243 (S. C. 196,762)	51,431 (S. C. 10,140)
20	Midnapore East ..	The Tamluk sub-division of the Midnapore district excluding municipal areas (746·5).	1	552,414 (S. C. 87,795)	74,703 (S. C. 8,488)
21	Midnapore South-West ..	The Egra, Ramnagar and Contai police-stations in the Contai sub-division of the Midnapore district (471).	1	324,166 (S. C. 44,601)	38,791 (S. C. 3,704)
22	Midnapore South-East ..	The Khedgree, Patashpur and Bhagwanpur police-stations in the Contai sub-division of the Midnapore district (441).	1	273,933 (S. C. 37,720)	34,417 (S. C. 4,967)
23	Hooghly North-East ..	The Sadar sub-division and the Serampore, Uttarpara, Bhadreswar, Singur and Chanditala police-stations in the Serampore sub-division of the Hooghly district excluding municipal areas (580·7).	2†	395,577 (S. C. 172,993)	51,359 (S. C. 15,167)
24	Hooghly South-West ..	The Arambagh sub-division and the Haripal, Tarakeswar and Jangipara police stations in the Serampore sub-division of the Hooghly district excluding municipal areas (575·5).	1	376,021 (S. C. 129,702)	43,747 (S. C. 10,455)

† One seat reserved for scheduled castes.

Serial No.	Name of Constituency.	Extent of Constituency and area in square miles.	No. of seats.	General population including scheduled castes.	Number of General voters including scheduled castes.
1	2	3	4	5	6

II.—GENERAL RURAL—*contd.*

25	Howrah	The Howrah district excluding municipal areas (508·9).	2†	665,494 (S. C. 202,441)	89,564 (S. C. 22,054)
26	24-Parganas South-East ..	The Sadar and Basirhat sub-divisions of the 24-Parganas district excluding municipal areas (1,861·6).	2†	752,196 (S. C. 422,016)	79,175 (S. C. 38,428)
27	24-Parganas North-West ..	The Barrackpore, Baraset and Diamond Harbour sub-divisions of the 24-Parganas district excluding municipal and cantonment areas (1,662·4).	2†	627,505 (S. C. 282,190)	86,578 (S. C. 25,410)
28	Nadia	The Nadia district excluding municipal areas (2,845·7).	2†	494,249 (S. C. 167,308)	77,287 (S. C. 22,767)
29	Murshidabad	The Murshidabad district excluding municipal areas (2,059·2).	2†	551,231 (S. C. 191,724)	63,126 (S. C. 12,774)
30	Jessore	The Jessore district excluding municipal areas (2,890·5).	2†	622,236 (S. C. 318,385)	90,636 (S. C. 41,462)
31	Khulna	The Khulna district excluding municipal areas (4,670·3).	3††	795,536 (S. C. 527,749)	96,065 (S. C. 51,613)
32	Rajshahi	The Rajshahi district excluding municipal areas (2,602).	1	325,187 (S. C. 133,474)	49,363 (S. C. 19,377)
33	Malda	The Malda district excluding municipal areas (1,757·6).	2†	464,904 (S. C. 180,070)	55,423 (S. C. 23,328)
34	Dinajpur	The Dinajpur district excluding municipal areas (3,941·8).	3††	855,199 (S. C. 551,395)	114,796 (S. C. 88,857)
35	Jalpaiguri cum Siliguri ..	The Jalpaiguri district excluding municipal areas and the Siliguri sub-division of the Darjeeling district (3,206·1)	3††	806,841 (S. C. 556,075)	61,607 (S. C. 53,118)

† One seat reserved for scheduled castes.

†† Two seats reserved for scheduled castes.

Serial No.	Name of Constituency.	Extent of Constituency and area in square miles.	No. of seats.	General population including scheduled castes.	Number of General voters including scheduled castes.
1	2	3	4	5	6

II.—GENERAL RURAL—*contd.*

36	Rangpur	The Rangpur district excluding municipal areas (3,484·7).	3††	738,641 (S. C. 533,003)	90,376 (S. C. 68,389)
37	Bogra cum Pabna ..	The Bogra and Pabna districts excluding municipal areas (3,182·7).	2†	478,142 (S. C. 200,492)	72,512 (S. C. 30,834)
38	Dacca East	The Sadar and Narayan- ganj sub-divisions of Dacca district exclud- ing municipal areas (1,899·5).	2†	546,623 (S. C. 260,119)	75,900 (S. C. 36,507)
39	Dacca West	The Manikganj and Mun- shiganj sub-divisions of the Dacca district (803).	1	480,949 (S. C. 177,860)	67,832 (S. C. 18,785)
40	Mymensingh West.. ..	The Tangail and Jamal- pur sub-divisions and the Kotwali, Mukta- gacha, Phulbaria, Gaffargaon, Trisal and Bhaluka police stations of the Sadar sub-divi- sion of the Mymensingh district excluding mu- nicipal areas (3,354·4).	2†	558,064 (S. C. 241,935)	79,489 (S. C. 28,917)
41	Mymensingh East ..	The Netrakona and Ki- shoreganj sub-divisions and the Haluaghat, Phulpur, Nandail and Iswarganj police- stations of the Sadar sub-division of the Mymensingh district excluding municipal areas (2,837·8).	2†	559,799 (S. C. 233,262)	69,794 (S. C. 28,411)
42	Faridpur	The Faridpur district ex- cluding municipal areas (2,343).	3††	816,980 (S. C. 486,852)	133,888 (S. C. 72,606)
43	Bakarganj South-West ..	The Patuakhali and Pi- rojpur sub-divisions of the Bakarganj district excluding municipal areas (1,848·4).	2†	355,186 (S. C. 224,549)	55,149 (S. C. 34,927)

†One seat reserved for scheduled castes.

††Two seats reserved for scheduled castes.

Serial No.	Name of Constituency.	Extent of Constituency and area in square miles.	No. of seats.	General population including scheduled castes.	Number of General voters including scheduled castes.
1	2	3	4	5	6

II.—GENERAL RURAL—*concd.*

44	Bakarganj North-East ..	The Sadar and Bhola sub-divisions of the Bakarganj district excluding municipal areas (1,656).	1	427,728 (S. C. 183,390)	65,819 (S. C. 27,195)
45	Tippera	The Tippera district excluding municipal areas (2,584).	2†	712,094 (S. C. 210,892)	92,848 (S. C. 27,338)
46	Noakhali	The Noakhali district excluding municipal areas (1,515·6).	1	362,769 (S. C. 77,386)	52,629 (S. C. 10,812)
47	Chittagong	The Chittagong district excluding municipal areas (2,563·5).	1	441,753 (S. C. 57,744)	60,840 (S. C. 6,473)
48	Darjeeling	The Sadar, Kurseong and Kalimpong sub-divisions of the Darjeeling district.	1	235,705	14,585

†One seat reserved for scheduled castes.



B.—MUHAMMADAN CONSTITUENCIES.

Serial No.	Name of Constituency.	Extent of Constituency and area in square miles.	No. of seats.	Muhammadan population	Number of Muhammadan voters.
1	2	3	4	5	6
I.—MUHAMMADAN URBAN.					
1	Calcutta North	The Shampukur, Kumartuli, Bartola, Sukeas Street, Jorabagan, Jorasanko, Bara Bazar, Collootola, Muchipara, Bow Bazar, Paddapukur, Waterloo Street, Baliaghata, Manikata, Belgachia, Satpukur and Cossipur wards of Calcutta (11·8).	1	130,358	14,791
2	Calcutta South	The Fenwick Bazar, Talata, Kalinga, Park Street, Bamun Bustee, Tangra, Entally, Beniapukur, Ballyganj, Bhanipur, Kalighat, Alipur, Ekbalpur, Watganj and Hastings, and Tollyganj wards of Calcutta (13·8).	1	132,296	14,882
3	Hooghly cum Howrah Municipal.	The municipalities of the Hooghly and Howrah districts (44·9).	1	90,698	6,283
4	Barrackpore Municipal ..	The municipalities and cantonment of the Barrackpore sub-division of the 24-Parganas district (59·1).	1	91,806	5,837
5	24-Parganas Municipal ..	The municipalities of the Sadar, Baraset and Basirhat sub-divisions of the 24-Parganas district (76·9).	1	70,221	7,585
6	Dacca Municipal	The municipalities of the Dacca district (10·5).	1	74,468	6,786
II.—MUHAMMADAN RURAL.					
7	Burdwan	The Burdwan district (2,705).	1	292,471	31,002
8	Birbhum	The Birbhum district (1,699).	1	252,908	24,559
	Bankura	The Bankura district (2,625).	1	51,012	5,651
	Midnapore	The Midnapore district (5,245).	1	212,473	21,673

Serial No.	Name of Constituency.	Extent of Constituency and area in square miles.	No. of seats.	Muhammadan population.	Number of Muhammadan voters.
1	2	3	4	5	6
II.—MUHAMMADAN RURAL—<i>contd.</i>					
11	Hooghly	The Hooghly district, excluding municipal areas (1,156·2).	1	145,064	19,800
12	Howrah	The Howrah district, excluding municipal areas (508·9).	1	178,153	21,180
13	24-Parganas South ..	The Diamond Harbour sub-division and the Bishnupur, Baruipur and Jaynagar police-stations of the Sadar sub-division of the 24-Parganas district, excluding municipal areas (1,664·5).	1	239,772	20,858
14	24-Parganas Central ..	The Tollyganj, Sonarpur, Behala, Metiabruz, Maheshtola, Canning, Budge-Budge and Bhangar police-stations of the Sadar sub-division, the Barraekpore sub-division and the Baraset, Amdanga and Rajarhat police-stations of the Baraset sub-division of the 24-Parganas district, excluding municipal and cantonment areas (886).	1	261,541	24,719
15	24-Parganas North-East ..	The Basirhat sub-division and the Deganga and Habra police-stations of the Baraset sub-division of the 24-Parganas district, excluding municipal areas (973·5).	1	279,528	32,607
16	Kushtia	The Kushtia sub-division of the Nadia district (657).	1	339,561	42,540
17	Meherpur	The Meherpur sub-division of the Nadia district (623).	1	209,097	32,493
18	Nadia East	The Chuadanga sub-division and the Ranaghat and Hanskhali police-stations of the Ranaghat sub-division of the Nadia district (769·9).	1	206,766	32,007

Serial No.	Name of Constituency.	Extent of Constituency and area in square miles.	No. of seats.	Muhammadan population.	Number of Muhammadan voters.
1	2	3	4	5	6

II.—MUHAMMADAN RURAL—*contd.*

19	Nadia West	The Sadar sub-division and the Santipur, Chakdah and Haringhata police-stations of the Ranaghat sub-division of the Nadia district (832).	1	189,491	28,512
20	Berhampore	The Sadar sub-division of the Murshidabad district (643).	1	243,684	30,574
21	Murshidabad South-West ..	The Lalbagh and Kandi sub-divisions of the Murshidabad district (951).	1	322,289	15,187
22	Jangipur	The Jangipur sub-division of the Murshidabad district (497).	1	195,609	40,583
23	Jessore Sadar	The Sadar sub-division of the Jessore district (823).	1	312,504	41,573
24	Jessore East	The Magura and Narail sub-divisions of the Jessore district (818).	1	327,475	43,645
25	Bongaon	The Bongaon sub-division of the Jessore district (644).	1	158,975	24,913
26	Jhenidah.. ..	The Jhenidah sub-division of the Jessore district (617).	1	236,417	33,594
27	Khulna	The Sadar sub-division of the Khulna district (814).	1	219,156	22,024
28	Satkhira	The Satkhira sub-division of the Khulna district (889).	1	318,655	35,595
29	Bagerhat.. ..	The Bagerhat sub-division of the Khulna district (784).	1	267,098	32,986
30	Nator	The Nator sub-division of the Rajshahi district (835).	1	280,931	51,736

Serial No.	Name of Constituency.	Extent of Constituency and area in square miles.	No. of seats.	Muhammadan population.	Number of Muhammadan voters.
1	2	3	4	5	6

II.—MUHAMMADAN RURAL—*contd.*

31	Rajshahi North	The Raninagar, Naogaon, Badalgachi, Mahadeb-pur and Niamatpur police-stations of the Naogaon sub-division of the Rajshahi district (593).	1	266,700	42,592
32	Rajshahi South	The Tanor, Godagari, Boalia-Paba, Durgapur, Puthia and Charchat police-stations of the Sadar sub-division of the Rajshahi district (705).	1	257,299	33,014
33	Rajshahi Central	The Manda and Atrai police-stations of the Naogaon sub-division and the Bagmara and Mohanpur (Khurd) police-stations of the Sadar sub-division of the Rajshahi district (476).	1	278,175	49,861
34	Balurghat	The Balurghat sub-division of the Dinajpur district (1,179).	1	229,748	33,643
35	Thakurgaon	The Thakurgaon sub-division of the Dinajpur district (1,171).	1	277,686	40,817
36	Dinajpur Central East ..	The Chirirbandar, Parbatipur, Nawabganj and Ghorahat police-stations of the Sadar sub-division of the Dinajpur district (534).	1	191,584	25,730
37	Dinajpur Central West ..	The Dinajpur, Biral, Kaliaganj, Kushmundi, Banshihari, Itahar, Raiganj and Hemt-abad police-stations of the Sadar sub-division of the Dinajpur district (1,064).	1	187,705	32,369
38	Jalpaiguri <i>cum</i> Darjeeling ..	The Jalpaiguri and Darjeeling districts (4,144).	1	244,432	31,010

Serial No.	Name of Constituency.	Extent of Constituency and area in square miles.	No. of seats.	Muhammadan population.	Number of Muhammadan voters.
1	2	3	4	5	6

II.—MUHAMMADAN RURAL—*contd.*

39	Nilphamari	The Nilphamari sub-division of the Rangpur district (639).	1	311,723	35,001
40	Rangpur North	The Kotwali, Ganga-chara, Badarganj, Kaliganj and Hati-bandha police-stations of the Sadar sub-division of the Rangpur district (642).	1	286,661	30,957
41	Rangpur South	The Kaunia, Pirgacha, Mitapokhar and Pirganj police-stations of the Sadar sub-division of the Rangpur district (509).	1	227,680	30,081
42	Kurigram North	The Bhurangamari, Nageswari, Fulbari, Lalmonirhat and Kurigaon police-stations of the Kurigram sub-division of the Rangpur district (527).	1	254,162	27,842
43	Kurigram South	The Ulipur, Chilmari and Rahumari police-stations of the Kurigram sub-division of the Rangpur district (390).	1	203,997	19,936
44	Gaibandha North	The Sundarganj, Sadulapur and Gaibandha police-stations of the Gaibandha sub-division of the Rangpur district (301).	1	273,609	27,426
45	Gaibandha South	The Palashbari, Gobindaganj, Shaghata and Fulchuri police-stations of the Gaibandha sub-division of the Rangpur district (398).	1	279,008	31,759
46	Bogra East	The Shariakandi and Gabtali police-stations of the Bogra district (301).	1	231,730	28,725
47	Bogra South	The Bogra, Sherpur and Dhunot police-stations of the Bogra district (358).	1	254,753	42,825

Serial No.	Name of Constituency.	Extent of Constituency and area in square miles.	No. of seats.	Muhammadan population.	Number of Muhammadan voters.
1	2	3	4	5	6

II.—MUHAMMADAN RURAL—*contd.*

48	Bogra North	The Sibganj, Khetlal and Panchbibi police-stations of the Bogra district (341).	1	199,263	25,112
49	Bogra West	The Kahalu, Dupchan- chia, Joypurhat and Adamdighi police- stations of the Bogra district (384).	1	219,892	34,256
50	Pabna East	The Bera, Sujanagar, Santhia and Faridpur police-stations of the Sadar sub-division of the Pabna district (432).	1	218,800	28,900
51	Pabna West	The Chatmohar, At- gharia, Pabna and Sara police-stations of the Sadar sub-divi- sion of the Pabna district (443).	1	205,875	32,285
52	Serajganj South	The Shahzadpur, Chau- hali and Belkuchi po- lice-stations of the Serajganj sub-divi- sion of the Pabna district (278).	1	236,799	25,915
53	Serajganj North	The Serajganj and Kazi- pur police-stations of the Serajganj sub- division of the Pabna district (254).	1	222,288	24,080
54	Serajganj Central	The Kamarkhanda, Ul- lapara, Raiganj and Ta- ras police-stations of the Serajganj sub- division of the Pabna district (411).	1	227,950	35,432
55	Malda North	The Kharba, Harish- chandrapur, Ratua, Manikchak, Gajole, Malda, Bamangola, Habibpur, English Bazar and Bholahat police-stations of the Malda district (1,087).	1	247,862	34,368

Serial No.	Name of Constituency.	Extent of Constituency and area in square miles.	No. of seats.	Muhammadian population.	Number of Muhammadian voters.
1	2	3	4	5	6

II.—MUHAMMADAN RURAL—*contd.*

56	Malda South	The Kaliachak, Sibganj, Nawabganj, Nachole and Gomastapur police-stations of the Malda district (677).	1	324,081	41,646
57	Narayanganj South ..	The Fatulla, Narayanganj, Baidyabazar and Rugganj police-stations of the Narayanganj sub-division of the Dacca district excluding municipal areas (215.5).	1	230,539	28,451
58	Narayanganj East ..	The Arajhazar, Narsingdi and Sibpur police-stations of the Narayanganj sub-division of the Dacca district (233).	1	255,093	32,190
59	Narayanganj North ..	The Monohardi and Raipura police-stations of the Narayanganj sub-division of the Dacca district (227).	1	270,457	30,017
60	Munshiganj	The Munshiganj, Tangibari and Lohajang police-stations of the Munshiganj sub-division of the Dacca district (126).	1	226,758	22,266
61	Dacca South Central ..	The Serajdikhan and Srinagar police-stations of the Munshiganj sub-division and the Nawabganj and Dohar police-stations of the Sadar sub-division of the Dacca district (263).	1	251,242	29,987
62	Manikganj East	The Manikganj, Ghior and Satoria police-stations of the Manikganj sub-division and the Dhamrai police-station of the Sadar sub-division of the Dacca district (309).	1	236,425	30,275

Serial No.	Name of Constituency.	Extent of Constituency and area in square miles.	No. of seats.	Muhammadan population.	Number of Muhammadan voters.
1	2	3	4	5	6

II.—MUHAMMADAN RURAL—*contd.*

63	Manikganj West	The Singair, Daulatpur, Sibalaya and Harirampur police-stations of the Manikganj sub-division of the Dacca district (314).	1	212,916	25,941
64	Dacca North Central ..	The Kaliakoir, Sripur, Kaliganj and Kapasia police-stations of the Sadar sub-division of the Dacca district (537).	1	256,847	28,841
65	Dacca Central	The Sabhar, Tezgaon, Lalbagh, Keraniganj and Joydebpur police-stations of the Sadar sub-division of the Dacca district excluding municipal areas (419).	1	245,183	30,216
66	Jamalpur East	The Nalitabari, Nokla and Sherpur police-stations of the Jamalpur sub-division of the Mymensingh district (419).	1	216,487	19,955
67	Jamalpur North	The Srihardi, Dewanganj and Islampur police-stations of the Jamalpur sub-division of the Mymensingh district (406).	1	265,550	26,542
68	Jamalpur West	The Melandaha, Madarganj and Sarishabari police-stations of the Jamalpur sub-division of the Mymensingh district (243).	1	193,974	21,592
69	Jamalpur Muktagacha ..	The Jamalpur police-station of the Jamalpur sub-division and the Muktagacha police-station of the Sadar sub-division of the Mymensingh district (329).	1	243,624	19,550

Serial No.	Name of Constituency.	Extent of Constituency and area in square miles.	No. of seats.	Muhammadan population.	Number of Muhammadan voters.
1	2	3	4	5	6

II.—MUHAMMADAN RURAL—*contd.*

70	Mymensingh North	..	The Haluaghat, Phulpur and Kotwali police-stations of the Sadar sub-division of the Mymensingh district (537).	1	323,100	28,890
71	Mymensingh East	..	The Iswarganj and Nandail police-stations of the Sadar sub-division of the Mymensingh district (328).	1	312,428	32,762
72	Mymensingh South	..	The Gaffargaon and Bhaluka police-stations of the Sadar sub-division of the Mymensingh district (306).	1	178,805	19,406
73	Mymensingh West..	..	The Phulbaria and Trisal police-stations of the Sadar sub-division of the Mymensingh district (276).	1	191,061	17,838
74	Tangail South	..	The Nagarpur, Mirzapur and Basail police-stations of the Tangail sub-division of the Mymensingh district (417).	1	245,973	29,494
75	Tangail West	..	The Tangail and Kalihati police-stations of the Tangail sub-division of the Mymensingh district (332).	1	233,718	28,398
76	Tangail North	..	The Ghatail, Madhupur and Gopalpur police-stations of the Tangail sub-division of the Mymensingh district (514).	1	294,251	37,101
77	Netrakona South	..	The Kendua, Madan, Khaliajuri, Mohanganj and Atpara police-stations of the Netrakona sub-division of the Mymensingh district (496).	1	260,809	28,598

Serial No.	Name of Constituency.	Extent of Constituency and area in square miles.	No. of seats.	Muhammadan population.	Number of Muhammadan voters.
1	2	3	4	5	6

II.—MUHAMMADAN RURAL—*contd.*

78	Netrakona North ..	The Durgapur, Kalmakanda, Purbadhala, Barhatta and Netrakona police-stations of the Netrakona sub-division of the Mymensingh district (651).	1	268,801	23,561
79	Kishoreganj South ..	The Hossainpur, Pakundia and Katiadi police-stations of the Kishoreganj sub-division of the Mymensingh district (199).	1	216,480	24,385
80	Kishoreganj North ..	The Kishoreganj, Karimganj, Tarail and Itna police-stations of the Kishoreganj sub-division of the Mymensingh district (403).	1	248,556	23,849
81	Kishoreganj East ..	The Astagram, Nikli, Bajitpur, Bhairabazar and Kuliarchar police-stations of the Kishoreganj sub-division of the Mymensingh district (381).	1	233,935	45,400
82	Gopalganj ..	The Gopalganj sub-division of the Faridpur district (556).	1	220,393	31,912
83	Goalundo ..	The Goalundo sub-division of the Faridpur district (447).	1	201,831	33,855
84	Faridpur West ..	The Faridpur, Charbhadrasan, Nagarkanda and Bhusna police-stations of the Sadar sub-division of the Faridpur district (471).	1	241,887	39,265
85	Faridpur East ..	The Sadarpur and Bhanga police-stations of the Sadar sub-division and the Sibchar police-station of the Madaripur sub-division of the Faridpur district (283).	1	259,860	40,975

Serial No.	Name of Constituency.	Extent of Constituency and area in square miles.	No. of seats.	Muhammadan population.	Number of Muhammadan voters.
1	2	3	4	5	6

II.—MUHAMMADAN RURAL—*contd.*

86	Madaripur West	The Rajair, Madaripur, Kalkini and Palong police-stations of the Madaripur sub-division of the Faridpur district (348).	1	302,463	48,329
87	Madaripur East	The Gosairhat, Bhedarganj, Naria and Janjira police-stations of the Madaripur sub-division of the Faridpur district (287·7).	1	314,491	43,302
88	Patuakhali North	The Bauphal, Patuakhali, Mirzaganj and Betagi police-stations of the Patuakhali sub-division of the Bakarganj district (402).	1	293,203	41,819
89	Patuakhali South	The Barguna, Amtoli and Golachipa police-stations of the Patuakhali sub-division of the Bakarganj district (780).	1	279,147	33,340
90	Pirojpur South	The Patharghata, Mathbaria, Bamna, Bhandaria and Kathalia police-stations of the Pirojpur sub-division of the Bakarganj district (353).	1	214,917	32,589
91	Pirojpur North	The Pirojpur, Nazirpur, Swarupkati, Banari-para and Kowkhali police-stations of the Pirojpur sub-division of the Bakarganj district (322).	1	200,132	29,963
92	Bakarganj North	The Mehendiganj, Muladi and Hizla police-stations of the Sadar sub-division of the Bakarganj district (291).	1	221,070	29,177
93	Bakarganj South	The Bakarganj, Rajapur, Nalchiti and Jhalakati police-stations of the Sadar sub-division of the Bakarganj district (362).	1	290,796	42,767

Serial No.	Name of Constituency.	Extent of Constituency and area in square miles.	No. of seats.	Muhammadan population.	Number of Muhammadan voters
1	2	3	4	5	6
II.—MUHAMMADAN RURAL— <i>contd.</i>					
94	Bakarganj West	The Barisal, Babuganj, Uzirpur and Gaurnadi police-stations of the Sadar sub-division of the Bakarganj district (344).	1	242,886	30,301
95	Bhola North	The Bhola and Daulat-khan police-stations of the Dakshin Shabazpur sub-division of the Bakarganj district (309).	1	173,878	21,340
96	Bhola South	The Baranadi, Tazumaddin and Lalmohan police-stations of the Dakshin Shabazpur sub-division of the Bakarganj district (360).	1	184,155	17,093
97	Brahmanbaria North ..	The Nasirnagar, Sarail and Brahmanbaria police-stations of the Brahmanbaria sub-division of the Tippera district (381).	1	240,881	23,178
98	Brahmanbaria South ..	The Bancharampur and Nabinagar police-stations of the Brahmanbaria sub-division of the Tippera district (234).	1	235,507	24,335
99	Tippera North-East ..	The Kasba police-station of the Brahmanbaria sub-division and the Burichang police-station of the Sadar sub-division of the Tippera district (230).	1	184,911	21,734
100	Tippera North	The Debiduar and Muradnagar police-stations of the Sadar sub-division of the Tippera district (226).	1	224,059	21,297
101	Tippera West	The Homna and Daudkandi police-stations of the Sadar sub-division of the Tippera district (250).	1	301,132	30,244

Serial No.	Name of Constituency.	Extent of Constituency and area in square miles.	No. of seats.	Muhammadan population.	Number of Muhammadan voters.
1	2	3	4	5	6

II.—MUHAMMADAN RURAL—*contd.*

102	Tippera Central	The Chandina and Comilla police-stations of the Sadar sub-division of the Tippera district (279).	1	243,626	26,174
103	Tippera South	The Laksam and Chaudagram police-stations of the Sadar sub-division of the Tippera district (360).	1	300,645	39,773
104	Chandpur East	The Hajiganj and Kachua police-stations of the Chandpur sub-division of the Tippera district (224).	1	193,313	19,488
105	Chandpur West	The Chandpur and Faridganj police-stations of the Chandpur sub-division of the Tippera district (265).	1	269,950	28,257
106	Matlabbazar	The Matlabbazar police-station of the Chandpur sub-division of the Tippera district (148).	1	162,585	17,604
107	Noakhali North	The Beganganj and Senbagh police-stations of the Sadar sub-division of the Noakhali district (219).	1	245,973	29,990
108	Noakhali Central	The Sudharam and Companyganj police-stations of the Sadar sub-division and the Sonagazi police-station of the Feni sub-division of the Noakhali district (282).	1	239,699	29,169
109	Ramganj cum Raipur ..	The Ramganj and Raipur police-stations of the Sadar sub-division of the Noakhali district (172).	1	208,491	27,828
110	Noakhali West	The Lakshmipur and Ramgati police-stations of the Sadar sub-division of the Noakhali district (262).	1	215,147	25,126

Serial No.	Name of Constituency.	Extent of Constituency and area in square miles.	No. of seats.	Muhammadan population.	Number of Muhammadan voters.
1	2	3	4	5	6

II.—MUHAMMADAN RURAL—*concl'd.*

111	Noakhali South	The Hatiya and Sandwip police-stations of the Sadar sub-division of the Noakhali district (297).	1	172,622	19,302
112	Feni	The Feni, Pashuram and Chhagalnaya police-stations of the Feni sub-division of the Noakhali district (286).	1	257,123	32,602
113	Cox's Bazar	The Cox's Bazar sub-division of the Chittagong district (876).	1	282,955	25,351
114	Chittagong South	The Satkania, Banskhal and Anwara police-stations of the Sadar sub-division of the Chittagong district (407).	1	292,728	42,362
115	Chittagong South Central ..	The Patiya, Boalkhal, and Rangania police-stations of the Sadar sub-division of the Chittagong district (385).	1	234,219	35,235
116	Chittagong North-East ..	The Raojan, Hathazari and Fatikchari police-stations of the Sadar sub-division of the Chittagong district (488).	1	246,351	34,870
117	Chittagong North-West ..	The Sitakund, Mirsarai, Chittagong, Double Moorings and Pachalais police-stations of the Sadar sub-division of the Chittagong district (414).	1	269,955	35,233

C.—SCHEDULED CASTE CONSTITUENCIES.

The seats reserved for the scheduled castes will be reserved in plural member General constituencies, one or two seats in each constituency (as shown below) being reserved for a member or members of the scheduled castes.

Serial No.	Name of Constituency.	Extent of Constituency and area in square miles.	No. of seats.	Scheduled caste population.	No. of scheduled caste voters.
1	2	3	4	5	6
GENERAL RURAL.					
1	Burdwan Central	The Sadar sub-division of the Burdwan district, excluding municipal areas (1,277·5).	1	234,262	19,024
2	Burdwan North-West ..	The Kalna, Katwa and Asansol sub-divisions of the Burdwan district, excluding municipal areas (1,405·6).	1	340,865	12,292
3	Birbhum	The Birbhum district, excluding the municipal areas (1,695·5).	1	340,818	19,908
4	Bankura West	The Sadar sub-division of the Bankura district, excluding municipal areas (1,919).	1	323,880	20,462
5	Midnapore Central ..	The Sadar sub-division of the Midnapore district, excluding municipal areas and the town of Kharagpur (2,024).	1	208,293	20,366
6	Jhargram cum Ghatal ..	The Jhargram and Ghatal sub-divisions of the Midnapore district, excluding municipal areas (1,533·6).	1	196,762	10,140
7	Hooghly North-East ..	The Sadar sub-division and the Serampore, Uttarpara, Bhadreswar, Singur and Chanditala police-stations in the Serampore sub-division of the Hooghly district, excluding municipal areas (580·7).	1	172,993	15,167
8	Howrah	The Howrah district, excluding municipal areas (508·9).	1	202,441	22,054
9	24-Parganas South-East ..	The Sadar and Bashirhat sub-divisions of the 24-Parganas district, excluding municipal areas (1,861·6).	1	422,016	38,423

Serial No.	Name of Constituency.	Extent of Constituency and area in square miles.	No. of seats.	Scheduled caste population.	No. of scheduled caste voters.
1	2	3	4	5	6

GENERAL RURAL—*contd.*

10	24-Parganas North-West ..	The Barrackpore, Baraset and Diamond Harbour sub-divisions of the 24-Parganas district, excluding municipal and cantonment areas (1,662·4).	1	282,190	25,410
11	Nadia	The Nadia district, excluding municipal areas (2,845·7).	1	167,308	22,767
12	Murshidabad	The Murshidabad district, excluding municipal areas (2,059·2).	1	191,724	12,774
13	Jessore	The Jessore district, excluding municipal areas (2,890·5).	1	318,385	41,462
14	Khulna	The Khulna district, excluding municipal areas (4,670·3).	2	527,749	51,613
15	Malda	The Malda district, excluding municipal areas (1,757·6).	1	180,070	23,328
16	Dinajpur	The Dinajpur district, excluding municipal areas (3,941·8).	2	551,395	88,857
17	Jalpaiguri <i>cum</i> Siliguri ..	The Jalpaiguri district, excluding municipal areas and the Siliguri sub-division of the Darjeeling district (3,206·1).	2	556,075	53,118
18	Rangpur	The Rangpur district, excluding municipal areas (3,484·7).	2	533,003	68,389
19	Bogra <i>cum</i> Pabna ..	The Bogra and Pabna districts, excluding municipal areas (3,182·7).	1	200,492	30,834
20	Dacca East	The Sadar and Narayan-ganj sub-divisions of the Dacca district, excluding municipal areas (1,899·5).	1	260,119	36,507

Serial No.	Name of Constituency.	Extent of Constituency and area in square miles.	No. of seats.	Scheduled caste population.	No. of scheduled caste voters.
1	2	3	4	5	6
GENERAL RURAL—concl'd.					
21	Mymensingh West ..	The Tangail and Jamalpur sub-divisions and the Kotwali, Muktagacha, Phulbaria, Gaffargaon, Trisal and Bhaluka police stations of the Sadar sub-divisions of the Mymensingh district excluding municipal areas (3,354·4).	1	241,935	28,917
22	Mymensingh East ..	The Netrakona and Kishoreganj sub-divisions and the Haluaghat, Phulpur, Nandial and Iswarganj police stations of the Sadar sub-division of the Mymensingh district excluding municipal areas (2,837·8).	1	233,262	28,411
23	Faridpur	The Faridpur district excluding municipal areas (2,343).	2	486,852	72,606
24	Bakarganj South-West ..	The Patuakhali and Pirojpur sub-divisions of the Bakarganj district excluding municipal areas (1,848·4).	1	224,549	34,927
25	Tippera	The Tippera district excluding municipal areas (2,584).	1	210,829	27,338

D.—WOMEN'S CONSTITUENCIES.

These constituencies will be special constituencies under the terms of Schedule V, paragraph 8 (b) of the Government of India Act, 1935.

Serial No.	Name of Constituency.	Extent of Constituency and area in square miles.	Number of Seats.	Population.	Number of voters.
1	2	3	4	5	6

I.—GENERAL URBAN.

				General.	General.
1	Calcutta (General) ..	Part I—The area bounded on the North by Grey Street, on the South by Bow Bazar Street, on the East by Upper Circular Road and on the West by Chit-taranjan Avenue with extension up to Grey Street. Part II—The area bounded on the North by Park Street, on the South and East by Lower Circular Road and on the West by Chowringhee Road. Part III—The Ballyganj, Bhawanipur, Alipur and Tollyganj wards of Calcutta.	1	289,000	50,661
2	Dacca (General) ..	The municipalities in the Dacca district (10·5).	1	97,399	13,287

II.—MUHAMMADAN URBAN.

				Muhammadan.	Muhammadan.
3	Calcutta (Muhammadan) ..	Calcutta as defined in section 3 (11) of the Calcutta Municipal Act, 1923 (25·6).	1	70,138	6,840
4	Dacca (Muhammadan) ..	The municipalities in the Dacca district (10·5).	1	32,156	2,540

1. Qualifications of electors—

General constituencies.—Being a person who possesses the qualifications required under the Sixth Schedule to the Government of India Act, 1935.

Muhammadan constituencies.—Being a woman, who possesses the qualifications required under the Sixth Schedule to the Government of India Act, 1935.

2. Qualifications of candidates.—Being a woman who possesses the qualifications requisite under the Fifth Schedule to the Government of India Act, 1935, and who is an elector in any constituency of the same communal character in the province.

N.B.—In addition, one seat in the Anglo-Indian multi-member constituency shown in Section E on page 72, is reserved for Anglo-Indian women.

E.—ANGLO-INDIAN CONSTITUENCY.

Name of Constituency.	Extent of Constituency.	Number of seats.	Population.	Number of voters.
1	2	3	4	5
Anglo-Indian ..	The Presidency of Bengal excluding the Chittagong Hill Tracts.	4*	27,573	..

1. *Qualifications of electors.*—Being an Anglo-Indian who possesses the qualifications requisite under the Sixth Schedule to the Government of India Act, 1935.

2. *Qualifications of candidates.*—Being an elector in the constituency who possesses the qualifications requisite under the Fifth Schedule to the Government of India Act, 1935. A woman only will be eligible to fill the seat reserved for women.

3. *Returning Officer.*—An official appointed by the local Government.

4. *Method of election.*—Direct in areas in which the population is compact: by post where it is scattered. Distributive voting.

F.—EUROPEAN CONSTITUENCIES.

Serial No.	Name of Constituency.	Extent of Constituency.	No. of seats.	Population.	Number of voters.
1	2	3	4	5	6
1	Burdwan Division ..	The Burdwan Division, excluding the Hooghly and Howrah districts.	1	723	..
2	Hooghly <i>cum</i> Howrah ..	The Hooghly and Howrah districts.	1	1,504	..
3	Calcutta and Suburbs ..	Calcutta as defined in section 3 (11) of the Calcutta Municipal Act, 1923, and the Tollyganj, South Suburban and Garden Reach municipalities of the 24-Parganas district.	4	14,619†	..
4	Presidency Division ..	The Presidency Division, excluding the Tollyganj, South Suburban and Garden Reach municipalities of the 24-Parganas district.	1	1,518†	..
5	Rajshahi Division ..	The Rajshahi Division excluding the Darjeeling district.	1	613	..
6	Darjeeling ..	The Darjeeling district ..	1	1,089	..
7	Dacca Division ..	The Dacca Division ..	1	431	..
8	Chittagong Division ..	The Chittagong Division, excluding the Chittagong Hill Tracts.	1	392	..

1. *Qualifications of electors.*—Being a European who possesses the qualifications requisite under the Sixth Schedule to the Government of India Act, 1935.

2. *Qualifications of candidates.*—Being an elector in the constituency who possesses the qualifications requisite under the Fifth Schedule to the Government of India Act, 1935.

3. *Returning Officer.*—An official or officials appointed by the local Government.

4. *Method of election.*—Direct in areas in which the population is compact: by post where it is scattered. Distributive voting in constituency No. 3.

* One seat is reserved for Anglo-Indian women.

† Approximate.

G.—INDIAN CHRISTIAN CONSTITUENCIES.

Serial No.	Name of Constituency.	Extent of Constituency.	No of seats.	Population.	Number of voters.
1	2	3	4	5	6
1	Calcutta <i>cum</i> Presidency Division.	The Presidency Division including Calcutta.	1	45,099	4,609
2	Dacca Division	The Dacca Division	1	40,419	4,852

1. *Qualifications of electors.*—Being an Indian Christian who possesses the qualifications requisite under the Sixth Schedule to the Government of India Act, 1935.

2. *Qualifications of candidates.*—Being an elector in the constituency who possesses the qualifications requisite under the Fifth Schedule to the Government of India Act, 1935.

3. *Returning Officer.*—An official appointed by the local Government.

4. *Method of election.*—Direct in areas where the population is compact; postal ballot where it is scattered.

H.—COMMERCE AND INDUSTRY CONSTITUENCIES.

Serial No.	Name of Constituency.	Extent of Constituency.	Number of seats.	Approximate number of voters.
1	2	3	4	5
1	Bengal Chamber of Commerce	Non-territorial	7	225
2	Calcutta Trades Association ..	Do.	2	62
3	Indian Jute Mills Association	Do.	2	55
4	Indian Tea Association ..	Do.	2	375
5	Indian Mining Association ..	Do.	1	86
6	Bengal National Chamber of Commerce.	Do.	2	330
7	Indian Chamber of Commerce	Do.	1	247
8	Marwari Association ..	Do.	1	201
9	Muslim Chamber of Commerce	Do.	1	74

1. *Qualifications of electors.*—The qualifications set out in the Appendix to Chapter IX of the Report of the Indian Delimitation Committee.

2. *Qualifications of candidates.*—The qualifications set out in the Appendix to Chapter IX of the Report of the Indian Delimitation Committee.

3. *Returning Officer.*—The Commissioner, Presidency Division.

4. *Method of election.*—Direct.

I.—LANDHOLDERS CONSTITUENCIES.

Serial No.	Name of Constituency.	Extent of Constituency.	Number of seats.	Number of voters.
1	2	3	4	5
1	Burdwan Landholders ..	The Burdwan Division ..	1	} Approximately 2,500 in the five constituencies.
2	Presidency Landholders ..	The Presidency Division ..	1	
3	Rajshahi Landholders ..	The Rajshahi Division ..	1	
4	Dacca Landholders ..	The Dacca Division	1	
5	Chittagong Landholders ..	The Chittagong Division, excluding the Chittagong Hill Tracts.	1	

1. *Qualifications of electors.*—A person shall be qualified to be included in the electoral roll of a constituency, if he has a place of residence in the constituency and if he during the previous year

- (a) in the area comprising the *Burdwan Landholders and Presidency Landholders* constituencies, held in his own right as a proprietor, or as a permanent tenure-holder holding immediately under a proprietor, one or more estates or tenures or shares of estates or tenures, and paid in respect thereof land revenue or rent or both amounting to not less than Rs. 3,000, or road and public works cesses amounting to not less than Rs. 700; or
- (b) in the area comprising the *Dacca Landholders, Rajshahi Landholders and Chittagong Landholders* constituencies held in his own right as a proprietor, or as a permanent tenure-holder holding immediately under a proprietor, one or more estates or tenures or shares of estates or tenures and paid in respect thereof land revenue or rent or both amounting to not less than Rs. 2,000, or road and public works cesses amounting to not less than Rs. 500.

Provided that in determining the qualification of a person for being included on the electoral roll of the constituency—

- (i) only such estates and shares of estates and only such permanent tenures and shares of permanent tenures, as are not within the district of the Chittagong Hill Tracts, shall be taken into account;
- (ii) only such estates and shares of estates as are held by him in his own right and not in a fiduciary capacity, and are registered in his own name in the registers maintained under the Land Registration Act, 1876, shall be taken into account;
- (iii) only such permanent tenures and shares of permanent tenures as are held by him in his own right and not in a fiduciary capacity shall be taken into account;
- (iv) only land revenue or rent or road and public works cesses payable in respect of his own personal shares shall be taken into account;
- (v) if a landholder is qualified as an elector under clause (a) or clause (b) of sub-paragraph (1) of this rule in more than one constituency, he shall be qualified to vote only in that constituency in which he makes the largest payment;
- (vi) if the amount of land revenue, or rent, or road and public works cesses paid by a landholder in respect of any share of an estate or permanent tenure is not definitely known, the District Officer of the district in which such estate or tenure is situated shall estimate the amount paid in respect of such share, and his decision shall be final.

Explanation.—A *mutwalli* or manager of a *Wakf* estate or a *shebail* of a *debutter* estate shall be deemed to hold such estate in his own right, but a trustee or a manager of an estate other than a *wakf* estate or *debutter* estate shall not be so deemed.

2. *Qualifications of candidates.*—Being an elector in any landholders constituency in the Provincial Legislative Assembly.

3. *Returning Officer.*—The Commissioner of the Division.

4. *Method of election.*—By postal ballot.

J.—LABOUR CONSTITUENCIES.

Serial No.	Name of Constituency.	Extent of Constituency.	Number of seats.	Approximate number of voters.
1	2	3	4	5
I.—REGISTERED TRADE UNION CONSTITUENCIES.				
1	Railway Trade Union ..	Registered trade unions of railway workers in the Presidency.	1	40,000
2	Water Transport Trade Union.	Registered trade unions of water transport workers in the Presidency.	1	25,000
II.—TERRITORIAL LABOUR CONSTITUENCIES.				
3	Calcutta and Suburbs (Registered factories).	Calcutta and the Sadar Sub-division of the 24-Parganas district.	1	Not available.
4	Barrackpore (Registered factories).	The Barrackpore Sub-division of the 24-Parganas district.	1	Do
5	Howrah (Registered factories).	The Howrah district ..	1	Do
6	Hooghly cum Serampore (Registered factories).	The Sadar and Serampore sub-divisions of the Hooghly district	1	Do
7	Colliery (Coal Mines) ..	The Asansol sub-division of the Burdwan district.	1	Do
III.—TEA GARDEN LABOUR.				
8	*Jalpaiguri (Tea Garden Labour).	The Jalpaiguri district ..	} 1	Do.
	*Darjeeling (Tea Garden Labour).	The Darjeeling district ..		

NOTE.—Where two constituencies are bracketted together as entitled to elect one member the constituency first-named will elect to the first Legislative Assembly at the general election and at all bye-elections so long as the first Legislative Assembly continues, and the constituency second mentioned will elect at the general election to the next Legislative Assembly and at bye-elections in like manner, and thereafter the constituencies will elect in like manner in rotation to succeeding Legislative Assemblies.

1. *Qualifications of electors.*—(i) *Special labour constituencies.*

The qualifications set out in paragraph 498 of the Report of the Indian Delimitation Committee.

(ii) *Trade union constituencies.*

Qualifications of a trade union.—Those set out in paragraph 495 of the Report of the Indian Delimitation Committee.

Qualifications of individual electors.—Election will be by the executives of the trade unions concerned, the number of delegates allotted to each union being assessed on the basis of the number of its members who are resident in the province and who on the date of the preparation of the electoral roll have paid their subscriptions up to date and have been members for not less than six months of a registered trade union of not less than one year's standing.

*The detailed arrangements for the rotation of the seat allotted to tea garden labour are set out on pages 76-77.

2. *Qualifications of candidates.* The qualifications proposed in paragraphs 501-502 of the Report of the Indian Delimitation Committee.

3. *Returning Officer—*

Hooghly *cum* Serampore Factory Labour District Magistrate, Hooghly.
Constituency.

Howrah Factory Labour Constituency .. District Magistrate, Howrah.

Calcutta Suburb Factory Labour Consti- Commissioner of the Presidency Division.
tuency.

Barrackpore Factory Labour Consti- District Magistrate, 24-Parganas.
tuency.

Colliery Labour Constituency District Magistrate, Burdwan.

Tea Garden Labour Constituency .. Deputy Commissioners of Jalpaiguri and Darjeeling.

Trade Union Constituencies Registrar of Trade Unions, Bengal.

4. *Method of election.*—Election will be direct in the case of the Factory labour and colliery labour constituencies. In the case of the trade union constituencies, election will be by the executives of the trade unions concerned.

5. *Tea Garden Labour Seat.*

Serial No.	Name of Constituency.	Extent of Constituency	No. of seats.	No. of voters.
1	2	3	4	5
		<i>First election.</i>		
1	Western Doars— .. District Jalpaiguri.	The following tea gardens :— .. Good Hope <i>alias</i> Sisubari. Dam Dim. Ranicherra. Kumlai. Rangamati. Gurjanghora. Hahaipotha. New Glencoe. Sylee. Nedam.	1	7,000
		<i>Second election.</i>		
2	Darjeeling Sadar— .. District Darjeeling.	The following tea gardens :— .. Arya. Steinthal. Happy Valley. Windsor. Phoobsering. Singtom. Soom. Patabong. Rungneet. Pandam. Bannockburn. Bloomfield.	1	2,400

Serial No.	Name of Constituency.	Extent of Constituency.	No. of seats.	No. of voters.
1	2	3	4	5
3	Eastern Dooars— .. District Jalpaiguri.	<p><i>Third election.</i></p> <p>The following tea gardens :— ..</p> <p>Atiabari. Bhatkawa. Rajabhat. Dima. Kalchini. Chuapara. Mechpara. Bhatpara. Radharani. Madhu. Satali.</p>	1	7,000
4	Kurseong— .. District Darjeeling.	<p><i>Fourth election.</i></p> <p>The following tea gardens :— ..</p> <p>Maharani. Edenvale. Singell. Monteviot. Makaibari. Ambootia. Springside. Castleton. Giddapahar. Murbong. Sepoydhura.</p>	1	7,000

Qualifications of electors.—The qualifications of electors will be the same as those which have been prescribed for electors in tea garden labour constituencies in Assam and which are reproduced on page 195 of this Volume.

Qualifications of candidates.—The qualifications of candidates will be the same as proposed for candidates for tea garden labour seats in Assam as set out on page 195 of this Volume.

SCHEDULE.

Tribes or Castes, members of whom, being enrolled as electors in any General or Special constituency in the provinces named below are entitled to stand as candidates in a tea garden labour constituency in Assam or Bengal :—

Assam.—Any tribes or castes mentioned in the provinces of Bengal, Bihar or Orissa.

Bengal.—Bauri, Bhuiya, Bhutiya, Ghasi, Lepcha, Nepali, Paharia, Santal, Sikkimese.

Bihar.—Ahir, Asor, Bauri, Bhogta, Bhuiya, Ghasi, Gond, Ho, Kharia, Kherwar, Lohar, Mahali, Munda, Malpaharia, Santal, Sauria Turi.

Orissa.—Barhi, Bhuiya, Ganda, Golla, Gonda, Kewat, Khond, Lohar, Munda Orson, Pan, Santal, Savara.

K.—UNIVERSITY CONSTITUENCIES.

Serial No.	Name of Constituency.	Extent of Constituency.	No. of seats.	Approximate number of voters.
1	2	3	4	5
1	Calcutta University	Non-territorial	1	350
2	Dacca University	Do.	1	2,350

1. *Qualifications of electors.*—

Calcutta University Constituency.—Being a person who has a place of residence in the Presidency of Bengal and who is at the time of the draft publication of the electoral roll a member of the Senate, or a graduate of the University of not less than seven years standing whose name is borne on the register of graduates.

Provided that for the first election under the Act a person who is a registered graduate of the University, and whose name was borne on the register at the end of the previous academic year, shall be qualified if he is otherwise qualified under this paragraph.

Dacca University Constituency.—Being a person who has a place of residence in the Presidency of Bengal, and at the date of the draft publication of the electoral roll is a member of the Court or a graduate of the University of not less than seven years standing, whose name is borne on the register of graduates.

Provided that for the first election under the Act a person who is a registered graduate of the University and whose name is borne on the register on the 8th of July of the academic year in which the prescribed date falls shall be qualified if he is otherwise qualified.

2. *Qualifications of candidates.*—Being on the electoral roll of the constituency who possesses the qualifications requisite under the Fifth Schedule to the Government of India Act, 1935.

3. *Returning Officer.*—

Calcutta University—The Member, Board of Revenue, or the Secretary, Board of Revenue.

Dacca University—The Commissioner of the Dacca Division, or his Personal Assistant acting as his deputy.

4. *Method of election.*—By postal ballot.

Part II.

BENGAL LEGISLATIVE COUNCIL.

[The figures 3, 6 and 9 shown in heavy type before certain constituencies represent the suggestions advanced by the local Government as to the constituencies to be prescribed in an order made under the provisions of Schedule V, paragraph 18, of the Government of India Act, 1935, by the Governor acting in his discretion, as the constituencies to be filled for three, six or nine years respectively on the occasion of the first election under the new constitution.]

Serial No.	Name of Constituency.	Extent of Constituency.	No. of seats.	Population.	Number of voters.
1	2	3	4	5	6

I.—GENERAL URBAN.

					<i>General.</i>	<i>General.</i>
9	1	Calcutta	Calcutta as defined in section 3 (11) of the Calcutta Municipal Act, 1923.	1	812,130	..
6	2	Calcutta Suburbs ..	The municipalities and cantonment of the 24-Parganas, Hooghly and Howrah districts.	1	791,436	..

II.—GENERAL RURAL.

9	3	Burdwan Division South-West.	The Bankura and Midnapore districts.	1	3,639,595	..
3	4	Burdwan Division North-East.	The Burdwan, Birbhum, Hooghly and Howrah districts excluding the municipalities of the Hooghly and Howrah Districts.	1	3,401,780	..
9	5	Presidency Division ..	The Presidency Division excluding the municipalities and cantonment of the 24-Parganas district.	1	4,016,719	..
6	6	Rajshahi Division North-West.	The Dinajpur, Jalpaiguri and Darjeeling districts.	1	1,897,331	..
3	7	Rajshahi Division South-East.	The Rajshahi, Rangpur, Bogra, Pabna and Malda districts.	1	2,095,093	..
9	8	Dacca Division North	The Dacca and Mymensingh districts.	1	2,316,917	..
6	9	Dacca Division South	The Fariāpur and Bakarganj districts.	1	1,672,452	..
3	10	Chittagong Division ..	The Chittagong Division excluding the Chittagong Hill Tracts.	1	1,588,679	..

Serial No.	Name of Constituency.	Extent of Constituency.	No. of seats.	Population.	Number of voters.
1	2	3	4	5	6

III.—MUHAMMADAN URBAN.

				Muhammadan.	Muhammadan.
6	11	Calcutta and Suburbs ..	Calcutta as defined in section 3 (11) of the Calcutta Municipal Act, 1923, and the municipalities and cantonment of the 24-Parganas, Hooghly and Howrah districts.	1	534,245 ..

IV.—MUHAMMADAN RURAL.

9	12	Burdwan Division ..	The Burdwan Division excluding the municipalities of the Hooghly and Howrah districts.	1	1,132,081 ..
3	13	Presidency Division South.	The 24-Parganas district excluding municipal and cantonment areas and the Jessore and Khulna districts.	1	2,621,121 ..
6	14	Presidency Division North	The Nadia and Murshidabad districts.	1	1,706,497 ..
9	15	Rajshahi <i>cum</i> Malda ..	The Rajshahi and Malda districts.	1	1,655,048 ..
3	16	Rajshahi Division North	The Dinajpur, Jalpaiguri and Darjeeling districts.	1	1,131,065 ..
6	17	Rangpur	The Rangpur district ..	1	1,836,840 ..
3	18	Bogra <i>cum</i> Pabna ..	The Bogra and Pabna districts.	1	2,017,350 ..
6	19	Dacca North-West ..	The Sadar and Manikganj sub-divisions of the Dacca district.	1	1,119,661 ..
3	20	Dacca South-East ..	The Narayanganj and Munshiganj sub-divisions of the Dacca district.	1	1,140,267 ..
9	21	Mymensingh West ..	The Jamalpur and Tangail sub-divisions of the Mymensingh district.	1	1,610,227 ..
6	22	Mymensingh East ..	The Sadar, Netrakona and Kishoreganj sub-divisions of the Mymensingh district.	1	2,317,325 ..

Serial No.	Name of Constituency.	Extent of Constituency and area in square miles.	No. of seats.	Population.	Number of voters.
1	2	3	4	5	6

IV.—MUHAMMADAN RURAL—*contd.*

3	23	Faridpur	The Faridpur district ..	1	<i>Muhammadan.</i> 1,507,157	<i>Muhammadan.</i>
9	24	Bakarganj	The Bakarganj district ..	1	2,105,184	..
9	25	Tippera	The Tippera district ..	1	2,356,609	..
6	26	Noakhali	The Noakhali district ..	1	1,339,055	..
3	27	Chittagong	The Chittagong district ..	1	1,326,208	..

V.—EUROPEAN.

3,6,9,	28	European	The Presidency of Bengal excluding the Chittagong Hill Tracts.	3	<i>European.</i> 20,889	<i>European.</i> ..
--------	----	----------------	--	---	----------------------------	------------------------

Election to the General and Muhammadan seats will be direct. In the case of the European constituency the postal vote will be used where the population is scattered, and the ballot box where the population is concentrated. The Member, Board of Revenue, or the Secretary, Board of Revenue acting on his behalf, will be the Returning officer in the European constituency.

Part III.

THE FEDERAL ASSEMBLY.

A.—COMMERCE AND INDUSTRY CONSTITUENCIES.

Serial No.	Name of Constituency.	Extent of Constituency.	Number of seats.	Approximate number of voters.
1	2	3	4	5
1	Bengal Chamber of Commerce	Non-territorial	1	225
2	Indian Jute Mills Association	Ditto	1	55
3	Bengal Electoral College ..	Ditto	1	15

1. *Qualifications of electors.*—The qualifications set out in the Appendix to Chapter XVI of the Report of the Indian Delimitation Committee.

2. *Qualifications of candidates.*—The qualifications set out in the Appendix to Chapter XVI of the Report of the Indian Delimitation Committee.

3. *Returning Officer.*—The Commissioner of the Presidency Division, or his personal assistant acting as his deputy.

4. *Method of election.*—Direct in the case of the Bengal Chamber of Commerce and the Indian Jute Mills Association constituencies. Indirect in the case of the Bengal Electoral College constituency, the election being by an electoral college of 15 members, 6 elected by the Bengal National Chamber of Commerce, 3 by the Marwari Association, 3 by the Indian Chamber of Commerce and 3 by the Muslim Chamber of Commerce. The qualifications for election to the electoral college will be identical with the qualifications for candidates.

B.—LANDHOLDERS CONSTITUENCY.

Serial No.	Name of Constituency.	Extent of Constituency.	Number of seats.	Approximate number of voters.
1	2	3	4	5
1	Bengal Landholders ..	The Presidency of Bengal excluding the Chittagong Hill Tracts.	1	2,500

1. *Qualifications of electors.*—A person shall be qualified to be included in the electoral roll of the landholders constituency if he has a place of residence in the constituency, and during the previous year.

(a) In the area comprising the *Burdwan and Presidency Divisions* held in his own right, as a proprietor, or as a permanent tenure-holder holding immediately under a proprietor, one or more estates, or tenures, or shares of estates or tenures, and paid in respect thereof land revenue, or rent, or both, amounting to not less than Rs. 3,000, or road and public works cesses amounting to not less than Rs. 700 ; or

(b) in the area comprising the *Dacca, Rajshahi, and Chittagong Divisions* held in his own right as a proprietor, or as a permanent tenure-holder holding immediately under a proprietor, one or more estates or tenures, or shares of estates or tenures, and paid in respect thereof land revenue or rent or both amounting to not less than Rs. 2,000, or road and public works cesses amounting to not less than Rs. 500.

Provided that in determining the qualification of a person for being included on the electoral roll of the constituency,

(i) only such estates and shares of estates, and only such permanent tenures and shares of permanent tenures as are not within the district of the Chittagong Hill Tracts shall be taken into account.

- (ii) only such estates and shares of estates as are held by him in his own right and not in a fiduciary capacity, and are registered in his own name in the registers maintained under the Land Registration Act, 1876, shall be taken into account ;
- (iii) only such permanent tenures and shares of permanent tenures as are held by him in his own right and not in a fiduciary capacity shall be taken into account ;
- (iv) only land revenue, or rent, or road and public works cesses payable in respect of his own personal shares shall be taken into account ;
- (v) if the amount of land revenue, or rent, or road and public works cesses, paid by a landholder in respect of any share of an estate or permanent tenure is not definitely known, the District Officer of the district in which such estate or tenure is situated shall estimate the amount paid in respect of such shares, and his decision shall be final.

Explanation.—A *mutwalli* or manager of a *wakf* estate, or a *Shebait* of a *debutter* estate, shall be deemed to hold such estate in his own right, but a trustee or a manager of an estate, other than a *wakf* estate or *debutter* estate, shall not be so deemed.

2. *Qualification of candidates.*—Being an elector in the constituency, and possessing the qualifications requisite under the First Schedule to the Government of India Act, 1935.

3. *Returning Officer.*—The Commissioner of the Presidency Division, or his personal assistant acting as his deputy.

4. *Method of election.*—By postal ballot.

C.—LABOUR CONSTITUENCIES.

Serial No. 1	Name of Constituency. 2	Extent of Constituency. 3	Number of seats. 4
1	Bengal Trade Union Labour ..	Trade Unions qualified to elect members in the Registered Trade Union constituencies of the Bengal Legislative Assembly.	1
2	Bengal Special (Factory) Labour	Calcutta, the Sadar and Barrackpore Sub-divisions of the 24-Parganas district, the Howrah district and the Sadar and Serampore Sub-divisions of the Hooghly districts.	1

TRADE UNION CONSTITUENCY.

1. *Qualifications of a Trade Union.*—Being included in the electorate for a trade union constituency in the Bengal Legislative Assembly.

2. *Qualifications of electors.*—Being an elector in a trade union constituency in the Bengal Legislative Assembly.

SPECIAL LABOUR CONSTITUENCY.

3. *Qualifications of electors.*—The qualifications set out in paragraphs 498 and 680 of the Report of the Indian Delimitation Committee.

QUALIFICATIONS OF CANDIDATES.

4. The qualifications set out in paragraph 676 of the Report of the Indian Delimitation Committee.

5. *Returning Officer.*—

Trade Union Constituency.—The Registrar of Trade Unions, or the Commissioner of Workmen's Compensation acting on his behalf.

Special Labour Constituency.—The Commissioner of the Presidency Division, or his Personal Assistant acting on his behalf.

6. *Method of election.*—Direct in the Trade Union Constituency and Indirect in the Bengal Special Labour Constituency, in which the *Mukhiya* system on the basis of one *mukhiya* to every 250 electors will be employed.

Part IV.

COUNCIL OF STATE.

[The figures 3 and 9 shown in heavy type before certain constituencies indicate the constituencies to be filled for three and nine years respectively under the provisions of Schedule I, paragraph 14, of the Government of India Act, 1935, on the occasion of the first election under the new constitution.]

Serial No.	Name of Constituency.	Extent of Constituency.	No. of seats.	Population.	Number of voters.
1	2	3	4	5	6

I.—GENERAL URBAN.

9	1	Calcutta	Calcutta as defined in section 3 (11) of the Calcutta Municipal Act, 1923.	1	<i>General.</i> 812,130	<i>General.</i> ..
3	2	Calcutta Suburbs	The municipalities and the cantonment of the 24 Parganas, Hooghly and Howrah districts.	1	791,436	..

II.—GENERAL RURAL.

9	3	Burdwan Division South-West.	The Bankura and Midnapore districts.	1	3,639,595	..
9	4	Burdwan Division North-East.	The Burdwan, Birbhum, Hooghly and Howrah districts excluding the municipalities of the Hooghly and Howrah districts.	1	3,401,780	..
9	5	Presidency Division ..	The Presidency Division excluding the municipalities and cantonment of the 24 Parganas district.	1	4,016,719	..
3	6	Rajshahi Division ..	The Rajshahi Division ..	1	3,992,424	..
9	7	Dacca Division ..	The Dacca Division ..	1	3,989,369	..
3	8	Chittagong Division ..	The Chittagong Division excluding the Chittagong Hill Tracts.	1	1,588,679	..

III.—MUHAMMADAN URBAN.

9	9	Calcutta and Suburbs	Calcutta as defined in section 3 (11) of the Calcutta Municipal Act, 1923, and the municipalities and cantonment of the 24 Parganas, Hooghly and Howrah districts.	1	<i>Muhammadan.</i> 534,245	<i>Muhammadan.</i> ..
---	---	----------------------	--	---	-------------------------------	--------------------------

Serial No.	Name of Constituency.	Extent of Constituency and area in square miles.	No. of seats.	Population.	Number of voters.
1	2	3	4	5	6

III—MUHAMMADAN RURAL.

3 10	Burdwan Division ..	The Burdwan Division excluding the municipalities of the Hooghly and Howrah districts.	1	<i>Muhammadan.</i> 1,132,081	<i>Muhammadan.</i> ..
9 11	Presidency Division ..	The Presidency Division excluding the municipalities and cantonment of the 24 Parganas district.	1	4,327,618	..
3 12	Rajshahi Division North	The Dinajpur, Jalpaiguri, Darjeeling and Rangpur districts.	1	2,967,905	..
9 13	Rajshahi Division South	The Rajshahi, Malda, Bogra and Pabna districts.	1	3,672,398	..
3 14	Dacca	The Dacca district ..	1	2,293,396	..
3 15	Mymensingh ..	The Mymensingh district	1	3,927,552	..
3 16	Faridpur cum Bakarganj	The Faridpur and Bakarganj districts.	1	3,612,341	..
3 17	Tippera (Muhammadan)	The Tippera district ..	1	2,356,609	..
9 18	Noakhali cum Chittagong.	The Noakhali and Chittagong districts.	1	2,665,263	..
3		<i>Scheduled Castes.*</i>			
9		<i>Women.†</i>			

*The person to fill the seat to be filled by a representative of the Scheduled Castes in Bengal will, under the provisions of paragraph 8, Part I, of the First Schedule to the Government of India Act, 1935, be chosen by the members of those castes who hold seats in either Chamber of the Provincial legislature of Bengal.

† The person to fill the seat reserved for women will, under the provisions of paragraph 9, Part I, of the First Schedule to the Government of India Act, 1935, be chosen by the persons, whether men or women who hold seats in either Chamber of the Provincial legislature of Bengal.

APPENDIX VII.
THE UNITED PROVINCES.
Part I.
UNITED PROVINCES LEGISLATIVE ASSEMBLY.
A.—GENERAL CONSTITUENCIES.

Serial No.	Name of Constituency.	Extent of Constituency.	Number of seats.	General population including scheduled castes.	Number of General voters including scheduled castes.
1	2	3	4	5	6
I.—GENERAL URBAN.					
1	Lucknow city ..	The municipality and cantonment of Lucknow and the Charbagh and Alambagh notified area.	2†	166,536 (S. C. 38,997)	28,571 (S. C. 1,749)
2	Cawnpore city ..	The municipality and cantonment of Cawnpore and the Juhi notified area.	2†	171,065	57,814 (S. C. 10,405)
3	Agra city ..	The municipality and cantonment of Agra.	2†	151,399 (S. C. 40,063)	19,233 (S. C. 1,694)
4	Benares city ..	The municipality and cantonment of Benares.	1	142,698 (S. C. 19,018)	21,428 (S. C. 716)
5	Allahabad city ..	The municipality and cantonment of Allahabad.	2†	128,231 (S. C. 31,867)	26,716 (S. C. 2,201)
6	Saharanpur-cum-Hardwar-cum-Dehra Dun-cum-Muzaffarnagar cities.	The municipalities of Saharanpur, Hardwar Union and Muzaffarnagar and the municipality and cantonment of Dehra Dun.	1	116,092	22,898 (S. C. 1,378)
7	Bulandshahr-cum-Meerut-cum-Hapur-cum-Khurja-cum-Nagina cities.	The municipalities of Bulandshahr, Hapur, Khurja and Nagina and the municipality and cantonment of Meerut.	1	128,473	26,910 (S. C. 1,364)
8	Muttra-cum-Aligarh-cum-Hathras cities.	The municipalities of Hathras and Koil-Aligarh and the municipality and cantonment of Muttra.	1	132,431 (S. C. 27,101)	25,112 (S. C. 1,431)
9	Farrukhabad-cum-Etaw-cum-Jhansi cities	The municipality of Etawah, the municipality and cantonment of Farrukhabad-cum-Fatehgarh and the municipality and cantonment of Jhansi and the notified area of Garhia Phatak.	1	145,230	22,654 (S. C. 2,079)
10	Moradabad-cum-Amroha-cum-Sambhal-cum-Chandausi cities.	The municipalities of Moradabad, Amroha, Sambhal and Chandausi.	1	91,811	10,281 (S. C. 341)
11	Bareilly-cum-Pilibhit-cum-Shahjahanpur-cum-Budaun cities.	The municipalities of Pilibhit and Budaun and the municipalities and cantonments of Bareilly and Shahjahanpur.	1	147,664	20,372 (S. C. 685)
12	Fyzabad-cum-Bahraich-cum-Sitapur cities.	The municipality of Bahraich and the municipalities and cantonments of Sitapur and Fyzabad-cum-Ajodhya.	1	82,508	12,108 (S. C. 498)
13	Jaunpur-cum-Mirzapur-cum-Ghazipur-cum-Gorakhpur cities.	The municipalities of Jaunpur, Ghazipur and Mirzapur-cum-Bindhyachal and the municipality, notified area and railway colony of Gorakhpur.	1	142,253	21,838 (S. C. 1,153)

† Includes one seat reserved for members of the scheduled castes.

NOTE.—Statistics in regard to the scheduled caste population have been shown in all cases in which the figures were readily available.

Serial No.	Name of Constituency.	Extent of Constituency and area in square miles.	Number of seats.	General population including scheduled castes.	Number of General voters including scheduled castes.
1	2	3	4	5	6
II—GENERAL RURAL.					
14	Dehra Dun district	Dehra Dun district, excluding the municipality and cantonment of Dehra Dun (1,189).	1	159,193 (S. C. 29,565§)	12,814 (S. C. 1,588)
15	Saharanpur district (South-East).	The tahsils of Roorkee and Deoband, excluding the municipality of Hardwar Union (1,091).	2†	350,145 (S.C.136,621§)	30,020 (S. C. 2,927)
16	Saharanpur district (North-West).	The tahsils of Saharanpur and Nakur, excluding the municipality of Saharanpur (1,042).	1	283,987 (S. C. 115,495)	24,605 (S. C. 2,946)
17	Muzaffarnagar district (East).	The tahsils of Jansath and Muzaffarnagar, excluding the municipality of Muzaffarnagar (916).	1	309,541 (S.C.106,431§)	30,602 (S. C. 2,626)
18	Muzaffarnagar district (West).	The tahsils of Budhana and Kairana (738).	1	305,841 (S. C. 60,124)	32,256 (S. C. 928)
19	Meerut district (South-West).	The tahsils of Baghpat and Ghaziabad (851).	1	484,687 (S. C. 113,667)	48,994 (S. C. 1,241)
20	Meerut district (North).	The tahsils of Meerut and Sardhana, excluding the municipality and cantonment of Meerut (617).	1	324,982 (S. C. 90,580)	30,456 (S. C. 1,906)
21	Meerut district (East).	The tahsils of Mawana and Hapur, excluding the municipality of Hapur (825).	1	328,862 (S.C.104,670§)	28,729 (S. C. 2,587)
22	Bulandshahr district (North).	The tahsil of Bulandshahr, excluding the municipality of Bulandshahr (477).	1	247,032 (S.C. 56,874§)	19,682 (S. C. 1,874)
23	Bulandshahr district (East).	The tahsil of Anupshahr (457)	1	240,500 (S. C. 54,915)	30,240 (S. C. 2,765)
24	Bulandshahr district (South-West).	The tahsils of Khurja and Sikandrabad, excluding the municipality of Khurja (977).	2†	403,133 (S.C. 96,971§)	36,007 (S. C. 4,336)
25	Aligarh district (West).	The tahsils of Khair and Iglas (618)	1	269,671 (S. C. 63,094)	23,323 (S. C. 1,706)
26	Aligarh district (East).	The tahsils of Atrauli and Sikandara Rao (683).	1	338,013 (S. C. 82,685)	31,913 (S. C. 4,617)
27	Aligarh district (Centre).	The tahsils of Hathras and Koil, excluding the municipalities of Hathras and Koil-Aligarh (646).	1	327,374 (S. C. 96,643)	23,269 (S. C. 3,044)
28	Muttra district (West)	The tahsils of Muttra and Chata, excluding the municipality and cantonment of Muttra (809).	1	265,507 (S. C. 60,888)	29,565 (S. C. 2,901)
29	Muttra district (East) cum Etah district (West).	The tahsils of Mat and Sadabad in the Muttra district and the tahsil of Jalesar in the Etah district (868).	1	396,985	34,283 (S. C. 3,269)

† Includes one seat reserved for members of the scheduled castes.

§ Including municipality.

Serial No.	Name of Constituency.	Extent of Constituency and area in square miles.	Number of seats.	General population including scheduled castes.	Number of General voters including scheduled castes.
1	2	3	4	5	6

II.—GENERAL RURAL—*contd.*

30	Agra district (North-East).	The tahsils of Agra, Itmadpur and Firozabad, excluding the municipality and cantonment of Agra (687).	2†	345,966 (S. C. 96,641)	34,272 (S. C. 3,965)
31	Agra district (South-West).	The tahsils of Bah, Fatehabad, Kheragarh and Kiraoli (1,162).	1	413,800 (S. C. 96,358)	44,133 (S. C. 4,970)
32	Mainpuri district (North-East).	The tahsils of Mainpuri and Bhongaon (845).	2†	354,325 (S. C. 76,222)	46,676 (S. C. 5,249)
33	Mainpuri district (South-West).	The tahsils of Mustafabad (Jasrana), Shikohabad and Karhal (829).	1	354,842 (S. C. 73,188)	32,890 (S. C. 3,589)
34	Etah district (North)	The tahsil of Kasganj and the Patiali and Nidhpur parganas of the Aliganj Tahsil (725).	1	323,814	25,398 (S. C. 3,254)
35	Etah district (South)	The tahsil of Etah and the Barna and Azamnagar parganas of the Aliganj tahsil (766).	1	349,731 (S. C. 60,564)	26,060 (S. C. 2,607)
36	Bijnor district (West)	The tahsils of Najibabad and Bijnor (882).	1	249,504 (S. C. 75,948)	26,678 (S. C. 3,082)
37	Bijnor district (East)	The tahsils of Nagina and Dhampur, excluding the municipality of Nagina (911).	1	265,511 (S. C. 77,175§)	27,066 (S. C. 3,205)
38	Moradabad district (East).	The tahsils of Moradabad, Bilari and Thakurdwara, excluding the municipalities of Moradabad and Chandausi (896).	1	331,409 (S. C. 90,236§)	34,137 (S. C. 7,736)
39	Moradabad district (West).	The tahsils of Amroha, Sambhal and Hasanpur, excluding the municipalities of Amroha and Sambhal (1,403).	1	415,024 (S. C. 109,501)	38,834 (S. C. 6,548)
40	Bareilly district (South-West).	The tahsils of Bareilly and Aonla, excluding the municipality and cantonment of Bareilly (742).	1	370,036 (S. C. 67,112)	34,066 (S. C. 4,004)
41	Bareilly district (North-East).	The tahsils of Nawabganj, Baheri and Faridpur (837).	1	337,186 (S. C. 71,157)	36,195 (S. C. 4,865)
42	Shahjahanpur district (East).	The tahsils of Shahjahanpur and Pawayan, excluding the municipality and cantonment of Shahjahanpur (985).	1	349,392 (S. C. 54,792)	33,873 (S. C. 5,259)
43	Shahjahanpur district (West).	The tahsils of Jalalabad and Tilhar (781).	1	372,739 (S. C. 34,811)	38,877 (S. C. 4,049)
44	Budaun district (East).	The tahsils of Budaun and Dataganj, excluding the municipality of Budaun (868).	2†	348,815 (S. C. 76,594§)	39,344 (S. C. 6,011)

† Includes one seat reserved for members of the scheduled castes.

§ Including the municipality.

Serial No.	Name of Constituency.	Extent of Constituency and area in square miles.	of Number seats.	General population including scheduled castes.	Number of General voters including scheduled castes.
1	2	3	4	5	6
II.—GENERAL RURAL—<i>contd.</i>					
45	Budaun district (West).	The tahsils of Sahaswan, Gunnaur and Bisauli (1,142).	1	462,621 (S.C. 97,770)	54,861 (S. C. 7,122)
46	Pilibhit district (South).	The tahsil of Bisalpur (363)	1	163,091 (S.C. 34,925)	20,687 (S. C. 2,113)
47	Pilibhit district (North).	The tahsils of Pilibhit and Puranpur, excluding the municipality of Pilibhit (986).	1	179,126 (S.C. 36,342)§	19,934 (S. C. 2,806)
48	Farrukhabad district (North).	The tahsils of Farrukhabad and Kaimganj, excluding the municipality and cantonment of Farrukhabad-cum-Fatehgarh (843).	1	374,821 (S.C. 82,496)§	42,406 (S. C. 4,169)
49	Farrukhabad district (South).	The tahsils of Chhibramau and Kanauj (800).	1	350,331 (S.C. 75,112)	41,646 (S. C. 4,460)
50	Etawah district (West).	The tahsils of Etawah and Bharthana, excluding the municipality of Etawah (845).	1	337,718 (S.C. 95,974)§	41,300 (S. C. 6,465)
51	Etawah district (East).	The tahsils of Auraiya and Bidhuna (844).	1	330,112 (S.C. 90,681)	37,483 (S. C. 5,875)
52	Cawnpore district (South).	The tahsils of Ghatampur and Bhognipur (806).	1	277,897 (S.C. 63,268)	27,951 (S. C. 2,820)
53	Cawnpore district (North-East).	The tahsils of Cawnpore and Bilhaur excluding the municipality and cantonment of Cawnpore and the notified area of Jubi (788).	1	336,682 (S.C. 130,087)§	32,114 (S. C. 5,163)
54	Cawnpore district (West).	The tahsils of Derapur and Akbarpur (774).	1	293,657 (S.C. 71,493)	28,311 (S. C. 3,279)
55	Fatehpur district (East).	The tahsil of Khaga and parganas Fatehpur and Haswa of the Fatehpur tahsil which correspond with the old Fatehpur tahsil (806).	1	351,041	35,045 (S. C. 3,696)
56	Fatehpur district (West).	The tahsil of Khajua and parganas Aya Shah, Muttaur and Ghazipur of the Fatehpur tahsil which correspond with the old Ghazipur tahsil (836).	1	285,947	28,892 (S. C. 2,546)
57	Allahabad district (Doaba).	The tahsils of Chail, Sirathu and Manjhanpur, excluding the municipality and cantonment of Allahabad (814).	1	354,575 (S.C. 130,582)	34,644 (S. C. 7,188)
58	Allahabad district (Jamnapar).	The tahsils of Karchana and Meja (1,183).	1	330,697 (S.C. 92,490)	30,646 (S. C. 2,539)
59	Allahabad district (Gangapar).	The tahsils of Phulpur, Soraon and Handia (850).	1	473,623 (S.C. 131,588)	50,462 (S. C. 6,071)
60	Jhansi district (South).	The tahsils of Lalitpur and Mahroni (1,946).	1	266,575 (S.C. 61,370)	19,333 (S. C. 1,551)

§ Including municipality.

Serial No.	Name of Constituency.	Extent of Constituency and area in square miles.	Number of seats.	General population including scheduled castes.	Number of General voters including scheduled castes.
1	2	3	4	5	6
II.—GENERAL RURAL—<i>contd.</i>					
61	Jhansi district (North)	The tahsils of Garautha, Moth, Mau and Jhansi, excluding the municipality and cantonment of Jhansi and the notified area of Garhia Phatak (1,673).	1	314,774 (S. C. 97,003)	30,971 (S. C. 3,911)
62	Jalaun district ..	Jalaun district (1,549) ..	2†	397,139 (S. C. 124,580)	48,814 (S. C. 7,795)
63	Hamirpur district ..	Hamirpur district (2,438) ..	1	469,894 (S. C. 133,237)	50,247 (S. C. 5,593)
64	Banda district (North)	The tahsils of Baberu and Banda (1,255).	1	274,790 (S. C. 65,748)	26,385 (S. C. 1,563)
65	Banda district (South)	The tahsils of Girwan (Naraini), Karwi and Mau (1,609).	1	314,478 (S. C. 84,904)	26,647 (S. C. 1,723)
66	Benares district (West)	The tahsil of Benares, excluding the municipality and cantonment of Benares (583).	1	474,488 (S. C. 81,171)	29,406 (S. C. 1,752)
67	Benares district (East)	The tahsil of Chandauli (510) ..	1	288,968 (S. C. 58,750)	22,175 (S. C. 1,099)
68	Mirzapur district (North).	The tahsils of Chunar and Mirzapur, excluding the municipality of Mirzapur-cum-Bindhyachal (1,747).	2†	435,564 (S. C. 116,352)	29,619 (S. C. 2,784)
69	Mirzapur district (South).	The tahsils of Dudhi and Robertsganj (2,621).	1	257,112 (S. C. 117,361)	8,842 (S. C. 2,134)
70	Jaunpur district (East)	The tahsils of Jaunpur, Kerakat, and Mariahu excluding the municipality of Jaunpur (845).	1	659,113 (S. C. 146,713)	37,802 (S. C. 2,428)
71	Jaunpur district (West).	The tahsils of Machblishahr and Shahganj (705).	1	443,868 (S. C. 102,418)	27,671 (S. C. 1,884)
72	Ghazipur district (East)	The tahsil of Mohammadabad and the Zamania pargana of the Ghazipur tahsil (653).	1	364,337	37,188 (S. C. 2,380)
73	Ghazipur district (West).	The tahsil of Saidpur, and the Ghazipur and Karanda parganas of the Ghazipur tahsil, excluding the municipality of Ghazipur (649).	1	363,790	25,696 (S. C. 2,179)
74	Ballia district (South)	The tahsil of Ballia (436) ..	1	342,524 (S. C. 26,732)	26,052 (S. C. 456)
75	Ballia district (North)	The tahsils of Rasra and Banadib (795).	1	511,721 (S. C. 64,343)	38,572 (S. C. 2,202)
76	Gorakhpur district (South-West).	The tahsil of Bangsaon (561) ..	1	448,336 (S. C. 108,723)	22,548 (S. C. 1,541)
77	Gorakhpur district (South-East).	The tahsil of Deoria (582) ..	1	493,403 (S. C. 70,702)	35,637 (S. C. 1,926)
78	Gorakhpur district (West).	The tahsil of Gorakhpur, excluding the municipality, notified area and railway colony of Gorakhpur (652).	1	517,904 (S. C. 126,955)§	25,855 (S. C. 2,658)

† Includes one seat reserved for members of the scheduled castes.

§ Including municipality.

Serial No.	Name of Constituency.	Extent of Constituency and area in square miles.	of Number seats.	General population including scheduled castes.	Number of General voters including scheduled castes.
1	2	3	4	5	6
II.—GENERAL RURAL—contd.					
79	Gorakhpur district (Centre).	The tahsil of Hata (572) ..	1	472,799 (S. C. 83,791)	22,171 (S. C. 1,440)
80	Gorakhpur district (North).	The tahsil of Maharajganj (1,239) ..	2†	615,191 (S. C. 139,708)	28,984 (S. C. 3,620)
81	Gorakhpur district (North-East).	The tahsil of Padrauna (928) ..	1	594,272 (S. C. 96,718)	35,753 (S. C. 3,449)
82	Basti district (South-East).	The tahsil of Khalilabad (564) ..	1	371,789 (S. C. 97,517)	18,564 (S. C. 1,944)
83	Basti district (North-East).	The Trans-Rapti tracts of Bansi and Domariaganj (798).	1	434,722	36,506 (S. C. 3,333)
84	Basti district (South)	The Cis-Rapti tracts of Bansi and Domariaganj together with two northern parganas (Maghar West and Basti East) of Basti (672).	2†	411,893	30,924 (S. C. 4,002)
85	Basti district (West)	The two southern parganas (Nagar East and Mahauli West) of Basti and the whole of Harraiya tahsil (772).	1	497,445	34,807 (S. C. 4,245)
86	Azamgarh district (West).	The tahsils of Ahraula and Nizamabad (754).	2†	499,822 (S. C. 130,433)	38,299 (S. C. 3,727)
87	Azamgarh district (South).	The tahsils of Deogaon and Mohammadabad (743).	1	433,516 (S. C. 124,035)	33,836 (S. C. 4,261)
88	Azamgarh district (North-East).	The tahsils of Ghosi and Sagri (715) ..	1	447,734 (S. C. 102,726)	40,437 (S. C. 3,928)
89	Naini Tal district ..	Naini Tal district (2,721) ..	1	225,386 (S. C. 70,376)	30,346 (S. C. 6,999)
90	Almora district ..	Almora district (5,389) ..	2†	580,144 (S. C. 121,085)	105,098 (S. C. 14,982)
91	Garhwal district (South-East).	The sub-division of Lansdowne (942)	1	220,004	48,242 (S. C. 5,247)
92	Garhwal district (North-West).	The sub-divisions of Pauri and Chamoli (4,040).	1	309,269	66,960 (S. C. 6,831)
93	Lucknow district ..	Lucknow district, excluding the municipality and cantonment of Lucknow and the Charbagh and Alambagh notified area (967).	1	451,659 (S. C. 189,772)	59,009 (S. C. 19,715)
94	Unao district (West)	The tahsils of Safipur and Unao (800)	1	338,368 (S. C. 95,139)	43,210 (S. C. 9,168)
95	Unao district (East)	The tahsil of Hasanganj (436) ..	1	202,812 (S. C. 73,930)	28,660 (S. C. 7,732)
96	Unao district (South)	The tahsil of Purwa (551) ..	1	237,167 (S. C. 70,644)	30,688 (S. C. 6,444)
97	Rae Bareli district (North-East).	The tahsils of Maharajganj and Salon (909).	2†	441,665 (S. C. 158,887)	48,349 (S. C. 10,119)
98	Rae Bareli district (South-West).	The tahsils of Dalmau and Rae Bareli (840).	1	441,690 (S. C. 123,038)	51,883 (S. C. 8,086)
99	Hardoi district (North-West).	The tahsils of Bilgram and Shahabad (1,134).	1	470,732 (S. C. 127,775)	54,459 (S. C. 9,102)

† Includes one seat reserved for members of the scheduled castes.

Serial No. 1	Name of Constituency. 2	Extent of Constituency and area in square miles. 3	Number of Seats. 4	General population including scheduled castes. 5	Number of General voters including scheduled castes. 6
II.—GENERAL RURAL— <i>concl'd.</i>					
100	Hardoi district (South-East).	The tahsil of Sandila (558)	1	238,901 (S. C. 98,752)	27,686 (S. C. 8,906)
101	Hardoi district (Centre).	The tahsil of Hardoi (631)	1	291,916 (S. C. 128,286)	34,929 (S. C. 11,247)
102	Sitapur district (North-West).	The tahsils of Sitapur and Misrikh, excluding the municipality and cantonment of Sitapur (1,139).	2†	483,608 (S. C. 192,909)§	63,858 (S. C. 18,749)
103	Sitapur district (East).	The tahsil of Biswan (566)	1	240,072 (S. C. 88,719)	28,939 (S. C. 7,017)
104	Sitapur district (South).	The tahsil of Sidhauri (541)	1	247,753 (S. C. 85,783)	33,323 (S. C. 8,522)
105	Kheri district (South-West).	The tahsils of Lakhimpur and Mohamdi (1,726).	1	551,185 (S. C. 204,051)	62,528 (S. C. 16,166)
106	Khori district (North-East).	The tahsil of Nighasan (1,248)	1	247,272 (S. C. 70,262)	22,753 (S. C. 4,201)
107	Fyzabad district (West).	The tahsils of Fyzabad and Bikapur, excluding the municipality and cantonment of Fyzabad-cum-Ajodhya (825).	1	471,093 (S. C. 127,600)	48,475 (S. C. 7,088)
108	Fyzabad district (East).	The tahsils of Akbarpur and Tanda (898).	2†	549,981 (S. C. 168,386)	52,657 (S. C. 6,956)
109	Sultanpur district (East).	The tahsil of Kadipur (442)	1	243,623 (S. C. 67,325)	20,896 (S. C. 2,067)
110	Sultanpur district (West).	The tahsil of Musafirkhana, excluding the pargana of Isauli and the tahsil of Amethi (664).	1	335,028	28,093 (S. C. 4,546)
111	Sultanpur district (Centre).	The tahsil of Sultanpur and the Isauli pargana of the Musafirkhana tahsil (596).	1	340,675	28,157 (S. C. 2,938)
112	Bahraich district (North).	The tahsil of Nanpara and the Tulsipur, Bhinga and Bahraich parganas of the Bahraich tahsil, excluding the municipality of Bahraich (1,705).	1	531,078	50,507 (S. C. 10,344)
113	Bahraich district (South).	The tahsil of Kaisarganj and the Ikauna pargana of the Bahraich tahsil (937).	1	403,660	41,842 (S. C. 5,342)
114	Gonda district (West).	The tahsil of Gonda (619)	1	342,103 (S. C. 75,528)	40,022 (S. C. 4,709)
115	Gonda district (South).	The tahsil of Tarabganj (663)	1	341,478 (S. C. 61,315)	32,108 (S. C. 3,070)
116	Gonda district (North-East).	The tahsil of Utraula (1,560)	2†	610,287 (S. C. 110,002)	55,668 (S. C. 7,449)
117	Partabgarh district (West).	The tahsil of Kunda (545)	1	283,593 (S. C. 85,003)	32,612 (S. C. 4,307)
118	Partabgarh district (East).	The tahsils of Partabgarh and Patti (897).	1	520,619 (S. C. 136,697)	59,248 (S. C. 6,244)
119	Bara Banki district (South).	The tahsils of Hydergarh and Ramsanehighat (877).	1	437,583 (S. C. 150,506)	52,752 (S. C. 13,335)
120	Bara Banki district (North).	The tahsils of Fatehpur and Nawabganj (879).	2†	438,824 (S. C. 148,721)	55,593 (S. C. 14,000)

† Includes one seat reserved for members of the scheduled castes.

§ Including the municipality and cantonment of Sitapur

B.—MUHAMMADAN CONSTITUENCIES.

Serial No.	Name of Constituency.	Extent of Constituency.	Number of seats.	Muham- madan popu- lation.	Number of Muham- madan voters.
1	2	3	4	5	6
I.—MUHAMMADAN URBAN.					
1	Meerut-cum-Hapur-cum-Bulandshahr-cum-Khurja-cum-Nagina cities.	The municipalities of Hapur, Bulandshahr, Khurja and Nagina and the municipality and cantonment of Meerut.	1	114,956	20,734
2	Dehra Dun-cum-Hardwar-cum-Saharanpur-cum-Muzaffarnagar cities.	The municipalities of Saharanpur, Muzaffarnagar and Hardwar Union and the municipality and cantonment of Dehra Dun.	1	81,327	12,616
3	Moradabad-cum-Amroha-cum-Chandausi cities.	The municipalities of Moradabad, Amroha and Chandausi.	1	103,991	14,816
4	Bareilly-cum-Pilibhit cities.	The municipality of Pilibhit and the municipality and cantonment of Bareilly.	1	89,947	11,632
5	Budaun-cum-Shahjahanpur-cum-Sambhal cities.	The municipalities of Budaun and Sambhal and the municipality and cantonment of Shahjahanpur.	1	103,307	10,953
6	Agra-cum-Farrukhabad-cum-Etawah cities.	The municipalities and cantonments of Agra and Farrukhabad cum Fatehgarh and the municipality of Etawah.	1	110,099	13,638
7	Aligarh-cum-Hathras-cum-Muttra cities.	The municipalities of Koil-Aligarh, and Hathras and the municipality and cantonment of Muttra.	1	55,260	11,345
8	Cawnpore city ..	The municipality and cantonment of Cawnpore and the notified area of Juh.1.	1	72,695	25,174
9	Allahabad-cum-Jhansi cities.	The municipalities and cantonments of Allahabad and Jhansi and the notified area of Garhia Phatak.	1	79,133	15,247
10	Benares-cum-Mirzapur cities.	The municipality and cantonment of Benares and the municipality of Mirzapur-cum-Bindhyachal.	1	74,893	7,978
11	Ghazipur-cum-Jaunpur-cum-Gorakhpur cities.	The municipalities of Ghazipur and Jaunpur and the municipality, notified area and railway colony of Gorakhpur.	1	47,472	6,202
12	Lucknow city ..	The municipality and cantonment of Lucknow and the Charbagh and Alambagh notified area.	1	108,123	20,953
13	Fyzabad-cum-Sitapur-cum-Bahraich cities.	The municipalities and cantonments of Sitapur and Fyzabad-cum-Ajodhya and the municipality of Bahraich.	1	44,813	5,468

Serial No.	Name of Constituency.	Extent of Constituency and area in square miles.	Number of seats.	Muham- madan popu- lation.	Number of Muham- madan voters.
1	2	3	4	5	6
II.—MUHAMMADAN RURAL.					
14	Dehra Dun district and Saharanpur district (East).	Dehra Dun district, excluding the municipality and cantonment of Dehra Dun and the Roorkee tahsil of the Saharanpur district, excluding the municipality of Hardwar Union (1,895).	1	113,679	9,629
15	Saharanpur district (North).	The tahsil of Saharanpur, excluding the municipality of Saharanpur (626).	1	90,534	7,651
16	Saharanpur district (South-West).	The tahsils of Deoband and Nakur (801).	1	114,557	11,542
17	Muzaffarnagar district (East).	The tahsils of Jansath and Muzaffarnagar, excluding the municipality of Muzaffarnagar (916).	1	127,670	12,009
18	Muzaffarnagar district (West).	The tahsils of Budhana and Kairana (738).	1	116,263	10,795
19	Meerut district (East) ..	The tahsils of Hapur, Mawana and Meerut, excluding the municipality of Hapur and the municipality and cantonment of Meerut (1,100).	1	148,492	11,305
20	Meerut district (West) ..	The tahsils of Baghpat, Sardhana and Ghazabad (1,193).	1	153,070	10,558
21	Bulandshahr district (East).	The tahsils of Bulandshahr and Anupshahr, excluding the municipality of Bulandshahr (934).	1	118,109	6,408
22	Bulandshahr district (West).	The tahsils of Sikandarabad and Khurja, excluding the municipality of Khurja (977).	1	71,934	5,179
23	Aligarh district ..	Aligarh district, excluding the municipalities of Hathras and Koil-Aligarh (1,947).	1	113,025	6,540
24	Muttra and Agra districts	Muttra and Agra districts, excluding the municipalities and cantonments of Muttra and Agra (3,299).	1	103,194	8,013
25	Mainpuri and Etah districts.	Mainpuri and Etah districts (3,392) ..	1	135,065	8,286
26	Naini Tal and Almora and Bareilly (North) districts.	Naini Tal and Almora districts and the tahsil of Baheri in the Bareilly district (8,110).	1	116,891	10,880
27	Bareilly district (East, South and West).	The tahsils of Aonla, Bareilly, Faridpur and Nawabganj, excluding the municipality and cantonment of Bareilly (1,579)	1	159,293	10,386

Serial No.	Name of Constituency.	Extent of Constituency and area in square miles.	Number of seats.	Muham- madan popu- lation.	Number of Muham- madan. voters.
1	2	3	4	5	6
II.—MUHAMMADAN RURAL— <i>contd.</i>					
28	Bijnor district (South-East).	The tahsils of Nagina and Dhampur, excluding the municipality of Nagina (911).	1	147,597	9,803
29	Garhwal and Bijnor (North-West) districts.	Garhwal district and the tahsils of Bijnor and Najibabad in the Bijnor district (6,494).	1	155,002	13,326
30	Moradabad district (North-West).	The tahsils of Hasanpur and Amroha, excluding the municipality of Amroha (934).	1	107,370	9,713
31	Moradabad district (North-East).	The tahsils of Thakurdwara and Moradabad, excluding the municipality of Moradabad (553).	1	114,715	9,952
32	Moradabad district (South-East)	The tahsils of Bilari and Sambhal, excluding the municipalities of Chandausi and Sambhal (802).	1	121,995	10,295
33	Budaun district (West) ..	The tahsils of Bisauli, Gunnaur and Sahaswan (1,142).	1	85,338	8,257
34	Budaun district (East) ..	The tahsils of Budaun and Dataganj, excluding the municipality of Budaun (868).	1	67,951	6,747
35	Shahjahanpur district ..	Shahjahanpur district, excluding the municipality and cantonment of Shahjahanpur (1,766).	1	99,236	7,663
36	Pilibhit district ..	Pilibhit district, excluding the municipality of Pilibhit (1,349).	1	69,729	6,238
37	Farrukhabad district ..	Farrukhabad district, excluding the municipality and cantonment of Farrukhabad-cum-Fatehgarh (1,643).	1	91,886	8,886
38	Etawah and Cawnpore districts.	Etawah district, excluding the municipality of Etawah, and Cawnpore district, excluding the municipality and cantonment of Cawnpore and the notified area of Juhri (4,047).	1	91,489	6,420
39	Fatehpur and Banda districts.	Fatehpur and Banda districts (4,506).	1	119,413	11,045
40	Allahabad district (South-West).	Allahabad district, excluding the tahsils of Handia and Phulpur, and the Municipality and Cantonment of Allahabad (2,262).	1	113,329	11,732
41	Jhansi, Jalaun and Hamirpur districts.	Jhansi, Jalaun and Hamirpur districts, excluding the municipality and cantonment of Jhansi and the notified area of Garhia Phatak (7,606).	1	77,632	6,843
42	Jaunpur-cum-Allahabad (North-East) district.	Jaunpur district, and the tahsils of Handia and Phulpur of the Allahabad district, excluding the municipality of Jaunpur (2,135).	1	132,191	7,461

Serial No.	Name of Constituency.	Extent of Constituency and area in square miles.	Number of seats.	Muham- madan popu- lation.	Number of Muham- madan voters.
1	2	3	4	5	6
II.—MUHAMMADAN RURAL— <i>contd.</i>					
43	Benares and Mirzapur districts.	Benares district, excluding the municipality and cantonment of Benares, and Mirzapur district excluding the municipality of Mirzapur-cum-Bindhyachal (5,461).	1	82,156	3,351
44	Ghazipur and Ballia districts.	Ghazipur district, excluding the municipality of Ghazipur, and Ballia district (2,533).	1	128,191	10,725
45	Gorakhpur district (West)	The tahsils of Gorakhpur, Maharajganj and Bangsaon, excluding the municipality, notified area and railway colony of Gorakhpur (2,452).	1	148,202	6,046
46	Gorakhpur district (East)	The tahsils of Hata, Padrauna and Deoria (2,082).	1	201,810	8,402
47	Basti district (West) ..	The tahsils of Domariaganj and Harraiya (1,090).	1	134,698	9,776
48	Basti district (South-East)	The tahsils of Khalilabad and Basti (1,116).	1	135,387	8,760
49	Basti district (North-East).	The tahsil of Bansi (613) ..	1	91,404	5,614
50	Azamgarh district (West)	The tahsils of Ahraula, Deogaon and Nizamabad (1,139).	1	92,962	8,526
51	Azamgarh district (East)	The tahsils of Ghosi, Mohammadabad and Sagri (1,073).	1	97,543	7,642
52	Lucknow and Unao districts.	Lucknow district, excluding the municipality and cantonment of Lucknow, the Charbagh and Alam-bagh notified area and Unao district (2,754).	1	138,508	14,113
53	Rae Bareilly district ..	Rae Bareilly district (1,749) ..	1	90,772	9,147
54	Sitapur district ..	Sitapur district, excluding the municipality and cantonment of Sitapur (2,246).	1	167,886	16,341
55	Hardoi district ..	Hardoi district (2,323)	1	126,077	11,385
56	Kheri district ..	Kheri district (2,968)	1	146,022	12,114
57	Fyzabad district ..	Fyzabad district, excluding the municipality and cantonment of Fyzabad-cum-Ajodhya (1,723).	1	117,997	11,018
58	Gonda district (South-West).	The tahsils of Gonda and Tarabganj (1,282).	1	102,983	8,760
59	Gonda district (North-East).	The tahsil of Utraula (1,560) ..	1	179,152	15,560

Serial No.	Name of Constituency.	Extent of Constituency and area in square miles.	Number of seats.	Muham- madan popu- lation.	Number of Muham- madan. voters.
1	2	3	4	5	6

II.—MUHAMMADAN RURAL—*concl'd.*

60	Bahraich district (North)	The tahsil of Nanpara (1,025) ..	1	91,082	7,734
61	Bahraich district (South)	The tahsils of Bahraich and Kaisarganj, excluding the municipality of Bahraich (1,614).	1	137,160	12,262
62	Sultanpur district ..	Sultanpur district (1,712) ..	1	123,875	11,926
63	Partabgarh district ..	Partabgarh district (1,442) ..	1	102,021	12,140
64	Bara Banki district ..	Bara Banki district (1,756) ..	1	187,372	15,982

C.—SCHEDULED CASTE CONSTITUENCIES.

The seats reserved for the scheduled castes will be reserved in plural member General constituencies, one seat in each constituency (as shown below) being reserved for a member of the scheduled castes.

Serial No.	Name of Constituency.	Extent of Constituency.	Number of seats.	Sche- duled caste popu- lation.	No. of sche- duled caste voters.
1	2	3	4	5	6

I.—GENERAL URBAN.

1	Lucknow City ..	The municipality and cantonment of Lucknow and the Charbagh and Alambagh notified area.	1	38,997	1,749
2	Cawnpore City ..	The municipality and cantonment of Cawnpore and the Juhi notified area.	1	..	10,405
3	Agra City ..	The municipality and cantonment of Agra.	1	40,063	1,694
4	Allahabad City ..	The municipality and cantonment of Allahabad.	1	31,867	2,201

II.—GENERAL RURAL.

(Area in square miles.)

5	Saharanpur district (South-East).	The tahsils of Roorkee and Deoband excluding the municipality of Hardwar Union (1,091).	1	(a) 136,621	2,927
6	Bulandshahr district (South-West.)	The tahsils of Khurja and Sikandarbad, excluding the municipality of Khurja (977).	1	(b) 96,971	4,336

(a) Includes the municipality and cantonment of Hardwar Union.

(b) Includes the municipality of Khurja.

Serial No.	Name of Constituency.	Extent of Constituency and area in square miles.	No. of seats.	Scheduled caste population.	No. of scheduled caste voters.
1	2	3	4	5	6
II.—GENERAL RURAL— <i>contd.</i>					
7	Mainpuri district (North-East).	The tahsils of Mainpuri and Bhorgaon (845).	1	76,222	5,249
8	Agra district (North-East).	The tahsils of Agra, Itmadpur and Firozabad, excluding the municipality and cantonment of Agra (687).	1	96,641	3,965
9	Budaun district (East) ..	The tahsils of Budaun and Dataganj, excluding the municipality of Budaun (868).	1	(a) 76,594	6,011
10	Jalaun district ..	Jalaun district (1,549)	1	124,580	7,795
11	Mirzapur district (North)	The tahsils of Chunar and Mirzapur excluding the municipality of Mirzapur-cum-Bindhyachal (1,747).	1	116,352	2,784
12	Gorakhpur district (North).	The tahsil of Maharajganj (1,239) ..	1	139,708	3,620
13	Basti district (South) ..	The Cis-Rapti tracts of Bansi and Domariaganj together with two northern parganaas (Maghar West and Basti East) of Basti (672).	1	..	4,002
14	Azamgarh district (West)	The tahsils of Ahraula and Nizamabad (754).	1	130,433	3,727
15	Almora district ..	Almora district (5,389)	1	121,085	14,982
16	Rae Bareli district (North-East).	The tahsils of Maharajganj and Salon (909).	1	158,887	10,119
17	Sitapur district (North-West).	The tahsils of Sitapur and Misrikh, excluding the municipality and cantonment of Sitapur (1,139).	1	(b) 192,909	18,749
18	Fyzabad district (East)	The tahsils of Akbarpur and Tanda (898).	1	168,386	6,956
19	Gonda district (North-East).	The tahsil of Utraula (1,560) ..	1	110,002	7,449
20	Bara Banki district (North).	The tahsils of Fatehpur and Nawabganj (879).	1	148,721	14,000

(a) Includes the municipality of Budaun.

(b) Includes the municipality and cantonment of Sitapur.

D.—WOMEN'S CONSTITUENCIES.

These constituencies will be special constituencies under the terms of Schedule V, paragraph 8(b) of the Government of India Act, 1935.

Serial No.	Name of Constituency.	Extent of Constituency.	Number of seats.	Population.	No. of voters.
1	2	3	4	5	6

I.—GENERAL URBAN.

				<i>General.</i>	<i>General.</i>
1	Benares City ..	The municipality and cantonment of Benares.	1	142,698	21,423

II.—GENERAL RURAL.

(Area in square miles.)

2	Meerut District (North)	The tahsils of Meerut and Sardhana, excluding the municipality and cantonment of Meerut (617).	1	324,982	30,456
3	Cawnpore District (North-East).	The tahsils of Cawnpore and Bilhaur, excluding the municipality and cantonment of Cawnpore and the notified area of Juhi (788).	1	336,682	32,114
4	Fyzabad District (West)	The tahsils of Fyzabad and Bikapur, excluding the municipality and cantonment of Fyzabad <i>cum</i> Ajodhya (825).	1	471,092	48,475

III.—MUHAMMADAN URBAN.

				<i>Muham- madan.</i>	<i>Muham- madan.</i>
5	Lucknow City ..	The municipality and cantonment of Lucknow and the Charbagh and Alambagh notified area.	1	108,123	20,953

IV.—MUHAMMADAN RURAL.

(Area in square miles.)

6	Moradabad District (North-East).	The tahsils of Thukurdwara and Moradabad excluding the municipality of Moradabad (553).	1	114,715	9,952
---	----------------------------------	---	---	---------	-------

1. *Qualifications of electors.*—The franchise qualifications prescribed under the Sixth Schedule to the Government of India Act, 1935.

2. *Qualifications of candidates.*—Being a woman who possesses the necessary communal qualification and the qualifications requisite under the Fifth Schedule to the Government of India Act, 1935, and who is an elector in any territorial communal constituency in the province.

E.—ANGLO-INDIAN CONSTITUENCY.

Name of Constituency. 1	Extent of Constituency. 2	Number of seats. 3	Popula- tion. 4	Approxi- mate, number of voters. 5
The United Provinces Anglo- Indian Constituency.	The United Provinces ..	1	11,263	2,739

1. *Qualifications of electors.*—Being an Anglo-Indian in the province, who possesses the franchise qualifications required under the Sixth Schedule to the Government of India Act, 1935.

2. *Qualifications of candidates.*—Being an elector in the constituency, who possesses the qualifications requisite under the Fifth Schedule to the Government of India Act, 1935.

3. *Returning Officer.*—The District Officer.

4. *Method of election.*—Postal ballot.

F.—EUROPEAN CONSTITUENCY.

The constituency will be a dual member constituency, covering the whole area of the United Provinces.

Name of Constituency. 1	Extent of Constituency. 2	Number of seats. 3	Popu- lation. 4	Approxi- mate number of voters. 5
The United Provinces European Constituency.	The United Provinces ..	2	22,043	4,595

1. *Qualifications of electors.*—Being a European in the province, who possesses the franchise qualifications required under the Sixth Schedule to the Government of India Act, 1935.

2. *Qualifications of candidates.*—Being an elector in the constituency who possesses the qualifications required under the Fifth Schedule to the Government of India Act, 1935.

Returning Officer.—The Secretary, Legislative Assembly.

Method of election.—Postal ballot.

G.—INDIAN CHRISTIAN CONSTITUENCY.

The constituency will be a dual member constituency covering the whole area of the United Provinces.

Name of Constituency. 1	Extent of Constituency. 2	Number of seats. 3	Popula- tion. 4	Approxi- mate number of voters. 5
The United Provinces Indian Christian Constituency.	The United Provinces ..	2	170,216	36,000

1. *Qualifications of electors.*—Being an Indian Christian in the province, who possesses the qualifications prescribed in the Sixth Schedule to the Government of India Act, 1935.

2. *Qualifications of candidates.*—Being an elector in the constituency who possesses the qualifications requisite under the Fifth Schedule to the Government of India Act, 1935.

3. *Returning Officer.*—The District Officer.

4. *Method of election.*—Direct, in a territorial constituency, the cumulative vote being employed.

H.—COMMERCE AND INDUSTRY CONSTITUENCIES.

Serial No. 1	Name of Constituency. 2	Extent of Constituency. 3	Number of seats. 4	Approximate number of voters. 5
1	The Upper India Chamber of Commerce.	Non-territorial ..	2	62
2	The United Provinces Chamber of Commerce and the Merchants' Chamber of the United Provinces.	Non-territorial ..	1	Uncertain.

1. *Qualifications of electors.*—The qualifications set out in the Appendix to Chapter IX of the Report of the Indian Delimitation Committee.

2. *Qualifications of candidates.*—The qualifications set out in the Appendix to Chapter IX of the Report of the Indian Delimitation Committee.

3. *Returning Officer.*—District Magistrate, Cawnpore.

4. *Method of election.*—By postal ballot.

I.—LANDHOLDERS CONSTITUENCIES.

Serial No. 1	Name of Constituency. 2	Extent of Constituency. 3	Number of seats. 4	Approximate number of voters. 5
1	The British Indian Association of Oudh.	The province of Oudh ..	4	130
2	The Agra Province Zamindars' Association, Allahabad.	The province of Agra ..	2	135

1. *Qualifications of electors.*—Being a member of the British Indian Association of Oudh, or of the Agra Province Zamindars' Association, Allahabad, as the case may be, who in the year preceding the preparation of the electoral roll was assessed to land revenue of not less than Rs. 10,000.

2. *Qualifications of candidates.*—Being an elector in either constituency who possesses the qualifications requisite under the Fifth Schedule to the Government of India Act, 1935.

3. *Returning Officer.*—Secretary of the Association concerned, subject to the control of the local Government through the District Magistrate of Lucknow or Allahabad, as the case may be.

4. *Method of election.*—Direct by the distributive vote.

J.—LABOUR CONSTITUENCIES.

Serial No. 1	Name of Constituency. 2	Extent of Constituency. 3	Number of members. 4	Approximate number of voters. 5
--------------------	----------------------------	---------------------------------	----------------------------	--

I.—TRADE UNION CONSTITUENCY.

1	Trade Union Constituency	The United Provinces.	1	13,000
---	--------------------------------	-----------------------	---	--------

II.—SPECIAL LABOUR CONSTITUENCIES.

2	Cawnpore Industrial Factory Labour Constituency.	Factories in Cawnpore.	1	35,000
3	Industrial Labour in Lucknow, Agra, Aligarh and Allahabad.	Factories in Lucknow Agra, Aligarh and Allahabad.	1	26,000

1. *Qualifications of electors.*—

(i) *Trade Union Constituency.*—Having attained the age of 21 years, and being a member of a trade union registered in the United Provinces of Agra and Oudh which satisfies the conditions laid down in paragraph 495 of the Report of the Indian Delimitation Committee, who possesses the qualifications laid down in paragraph 498 of that Report.

(ii) *Cawnpore Industrial Factory Labour Constituency.*—Being a labourer employed in a factory as defined in the Indian Factories Act, and situate in Cawnpore, who possesses the qualifications set out in paragraph 498 of the Report of the Indian Delimitation Committee, provided that if he is a member of a registered trade union, he will not be qualified to be an elector in this constituency.

(iii) *Industrial Labour Constituency of Lucknow, Agra, Aligarh and Allahabad.*—Being a labourer employed in any factory as defined in the Indian Factories Act, and situate in any of the cities of Lucknow, Agra, Aligarh and Allahabad, who possesses the qualifications set out in paragraph 498 of the Report of the Indian Delimitation Committee, provided that if he is a member of a registered trade union, he will not be qualified to be an elector in this constituency.

2. *Qualifications of candidates.*—The qualifications set out in paragraphs 501-502 of the Report of the Indian Delimitation Committee.

3. *Returning Officer.*—The Director of Industries, in his capacity as Registrar of Trade Unions for No. (1) and in his capacity as Labour Commissioner for Nos. (2) and (3).

4. *Method of election.*—Direct in territorial constituencies.

K.—UNIVERSITY CONSTITUENCY.

Serial No. 1	Name of Constituency. 2	Extent of Constituency. 3	Number of members. 4	Approximate number of voters. 5
1	Universities of Allahabad, Lucknow and Agra.	Non-territorial	1	1,700

1. *Qualifications of electors.*—Being resident in India and a member of the Court or Executive Council or of the Academic Council or of the Academic Board of any of the Universities of Allahabad, Lucknow or Agra; or being resident in the United Provinces of Agra and Oudh and a graduate of not less than seven years standing of any of the said Universities whose name is included in the register of graduates of the University in question.

2. *Qualifications of candidates.*—Being an elector in the constituency who possesses the qualifications required under the Fifth Schedule to the Government of India Act, 1935.

3. *Returning Officer.*—The Secretary, Legislative Assembly.

4. *Method of election.*—Postal ballot.

Part II.

THE UNITED PROVINCES LEGISLATIVE COUNCIL.

[The figures 3, 6 and 9 shown in heavy type before certain constituencies represent the suggestions advanced by the local Government as to the constituencies to be prescribed in an order under the provisions of Schedule V, paragraph 18, of the Government of India Act, 1935, by the Governor acting in his discretion, as the constituencies to be filled for three, six or nine years respectively on the occasion of the first election under the new constitution.]

Serial No.	Name of Constituency.	Extent of Constituency.	Approximate number of voters in the Constituency.
1	2	3	4

I.—GENERAL URBAN.

			<i>General.</i>
9	1	Dehra Dun cum Saharanpur cum Meerut cum Moradabad cum Aligarh cum Muttra cities.	785
6	2	Agra cum Farrukhabad cum Allahabad cities.	794
3	3	Jhansi cum Cawnpore cities ..	716
		The municipalities and cantonments of Dehra Dun, Meerut and Muttra, the municipalities of Saharanpur, Moradabad and Koil-Aligarh.	
		The municipality and cantonment of Jhansi and the notified area of Garhia Phatak ;	755
		The municipality and cantonment of Cawnpore and the Juhi notified area.	
6	4	Lucknow cum Shahjahanpur cum Bareilly cities.	755
3	5	Benares cum Mirzapur cum Gorakhpur cum Fyzabad cities.	666
		The municipalities and cantonments of Lucknow (including the Charbagh and Alambagh notified area), Shahjahanpur and Bareilly.	
		The municipalities and cantonments of Benares and Fyzabad cum Ajodhya ;	666
		The municipality of Mirzapur cum Bindhyachal ; and	
		The municipality, notified area, and railway colony of Gorakhpur.	

II.—GENERAL RURAL.

3	6	Saharanpur district	(Area in square miles). Saharanpur district excluding the municipality of Saharanpur. (2,132).	238
3	7	Muzaffarnagar district	Muzaffarnagar district (1,654) ..	265

Serial No.	Name of Constituency.	Extent of Constituency and area in square miles.	Approximate number of voters in the Constituency.
1	2	3	4

II.—GENERAL RURAL—*contd.**General.*

6 8	Bulandshahr district	Bulandshahr district (1,911) .	325
3 9	Meerut district	Meerut district, excluding the municipality and cantonment of Meerut (2,293).	194
3 10	Moradabad district	Moradabad district, excluding the municipality of Moradabad (2,299).	284
9 11	Budaun and Bareilly districts ..	Budaun district ; Bareilly district, excluding the municipality and cantonment of Bareilly (3,589).	445
6 12	Pilibhit and Shahjahanpur districts.	Pilibhit district ; Shahjahanpur district, excluding the municipality and cantonment of Shahjahanpur (3,115).	314
3 13	Dohra Dun and Bijnor districts ..	Dohra Dun district, excluding the municipality and cantonment of Dohra Dun ; Bijnor district (2,982).	296
9 14	Farrukhabad and Etawah districts	Farrukhabad district, excluding the municipality and cantonment of Farrukhabad-cum-Fatehgarh ; Etawah district (3,332).	452
3 15	Cawnpore district	Cawnpore district, excluding the municipality and cantonment of Cawnpore and the Juhi notified area (2,368).	332
6 16	Allahabad district	Allahabad district, excluding the municipality and cantonment of Allahabad (2,847).	315
9 17	Fatehpur and Banda districts ..	Fatehpur district and Banda district (4,506).	393
6 18	Hamirpur, Jhansi, and Jalaun districts.	Hamirpur district ; Jhansi district excluding the municipality and cantonment of Jhansi and the notified area of Garhia Phatak ; and Jalaun district (7,606).	275
6 19	Aligarh district	Aligarh district, excluding the municipality of Koil-Aligarh (1,947).	368

Serial No.	Name of Constituency.	Extent of Constituency and area in square miles.	Approximate number of voters in the Constituency.
1	2	3	4
* II.—GENERAL RURAL— <i>concl'd.</i>			
			<i>General.</i>
9 20	Muttra and Agra districts ..	Muttra district, excluding the municipality and cantonment of Muttra; Agra district, excluding the municipality and cantonment of Agra (3,299).	506
9 21	Mainpuri and Etah districts ..	Mainpuri and Etah districts (3,392).	406
9 22	Naini Tal, Almora and Garhwal districts.	Naini Tal, Almora and Garhwal districts (13,722).	307
6 23	Gorakhpur district	Gorakhpur district, excluding the municipality, notified area and railway colony of Gorakhpur (4,534).	486
3 24	Basti district	Basti district (2,806) ..	323
9 25	Azamgarh and Ballia districts ..	Azamgarh and Ballia districts (3,443).	276
6 26	Jaunpur and Mirzapur districts ..	Jaunpur district; Mirzapur district, excluding the municipality of Mirzapur <i>cum</i> Bindhyachal (5,918).	295
9 27	Benares and Ghazipur districts ..	Benares district, excluding the municipality and cantonment of Benares; Ghazipur district (2,395).	331
3 28	Rae Bareli district	Rae Bareli district (1,749) ..	233
9 29	Lucknow and Unao districts ..	Lucknow district, excluding the municipality and cantonment of Lucknow and the Charbagh and Alambagh notified area; Unao district (2,754).	346
3 30	Sitapur district	Sitapur district (2,246). ..	240
6 31	Hardoi and Kheri districts ..	Hardoi and Kheri districts (5,291).	322
9 32	Fyzabad and Bara Banki districts	Fyzabad district, excluding the municipality and cantonment of Fyzabad <i>cum</i> Ajodhya; Bara Banki district (3,479).	285
6 33	Bahraich and Gonda districts ..	Bahraich and Gonda districts (5,481).	267
3 34	Sultanpur and Partabgarh districts	Sultanpur and Partabgarh districts (3,154).	265

Serial No.	Name of Constituency.	Extent of Constituency.	Approximate number of voters in the Constituency.
1	2	3	4

III.—MUHAMMADAN URBAN.

9	35	Dehra Dun <i>cum</i> Saharanpur <i>cum</i> Meerut <i>cum</i> Moradabad <i>cum</i> Bareilly <i>cum</i> Shahjahanpur cities.	The municipalities and cantonments of Dehra Dun, Meerut, Bareilly and Shahjahanpur ;	} <i>Muhammadan.</i> 143
			The municipalities of Saharanpur and Moradabad.	
9	36	Aligarh <i>cum</i> Muttra <i>cum</i> Agra <i>cum</i> Farrukhabad <i>cum</i> Jhansi cities.	The municipality of Koil-Aligarh ;	} 128
			The municipalities and cantonments of Muttra, Agra, and Farrukhabad <i>cum</i> Fatehgarh ;	
			The municipality and cantonment of Jhansi, and the notified area of Garhia Phatak.	
6	37	Allahabad <i>cum</i> Cawnpore cities ..	The municipalities and cantonments of Allahabad and Cawnpore, and the Juhi notified area.	157
3	38	Lucknow City	The municipality and cantonment of Lucknow, and the Charbagh and Alambagh notified area.	163
6	39	Benares <i>cum</i> Mirzapur <i>cum</i> Gorakhpur <i>cum</i> Fyzabad cities.	The municipalities and cantonments of Benares, and Fyzabad <i>cum</i> Ajodhya.	} 93
			The municipality of Mirzapur <i>cum</i> Bindhyachal, and the municipality, notified area, and railway colony of Gorakhpur.	

IV.—MUHAMMADAN RURAL.

6	40	Dehra Dun, Saharanpur, Muzaffarnagar and Meerut districts.	Dehra Dun district, excluding the municipality and cantonment of Dehra Dun ; Saharanpur district excluding the municipality of Saharanpur ; Muzaffarnagar district, and Meerut district, excluding the municipality and cantonment of Meerut (7,269 square miles).	159
3	41	Bulandshahr district	Bulandshahr district (1,911 square miles).	120

Serial No.	Name of Constituency.	Extent of Constituency and area in square miles.	Approximate number of voters in the Constituency.
1	2	3	4

IV.—MUHAMMADAN RURAL—*contd.**Muhammadan.*

9 42	Aligarh, Muttra, Agra, Mainpuri, Etah, Farrukhabad, Etawah and Cawnpore districts.	Aligarh district, excluding the municipality of Koil-Aligarh; Muttra district, excluding the municipality and cantonment of Muttra; Agra district, excluding the municipality and cantonment of Agra; Mainpuri, Etah and Etawah districts; Farrukhabad district, excluding the municipality and cantonment of Farrukhabad <i>cum</i> Fatehgarh, and Cawnpore district, excluding the municipality and cantonment of Cawnpore and the Juhi notified area (14,338).	198
9 43	Fatehpur, Allahabad, Banda, Hamirpur, Jhansi and Jalaun districts.	Fatehpur, Banda, Hamirpur and Jalaun districts; Allahabad district, excluding the municipality and cantonment of Allahabad, and Jhansi district, excluding the municipality and cantonment of Jhansi and the notified area of Garhia Phatak (14,374).	192
6 44	Bijnor, Moradabad, Bareilly and Garhwal districts.	Bijnor and Garhwal districts; Moradabad district, excluding the municipality of Moradabad, and Bareilly district, excluding the municipality and cantonment of Bareilly (11,273).	236
9 45	Budaun, Shahjahanpur, Pilibhit, Naini Tal and Almora districts.	Budaun, Pilibhit, Naini Tal and Almora districts; and Shahjahanpur district, excluding the municipality and cantonment of Shahjahanpur (13,235).	182
6 46	Benares, Mirzapur, Jaunpur, Ghazipur and Ballia districts.	Benares district, excluding the municipality and cantonment of Benares; Mirzapur district, excluding the municipality of Mirzapur <i>cum</i> Bindhyachal; Jaunpur, Ghazipur and Ballia districts (10,129).	115
3 47	Gorakhpur, Basti and Azamgarh districts.	Gorakhpur district excluding the municipality, notified area, and railway colony of Gorakhpur; Basti and Azamgarh districts (9,565).	153
6 48	Lucknow, Unao and Rae Bareilly districts.	Lucknow district, excluding the municipality and cantonment of Lucknow and the Charbagh and Alambagh notified area; Unao and Rae Bareilly districts (4,503).	152

Serial No.	Name of Constituency.	Extent of Constituency and area in square miles.	Approximate number of voters in the Constituency.
1	2	3	4

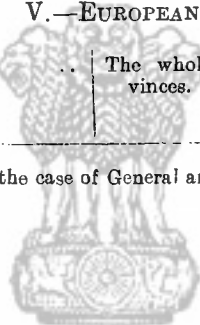
IV.—MUHAMMADAN RURAL—concl'd.

3	49	Sitapur, Hardoi and Kheri districts.	Sitapur, Hardoi and Kheri Districts (7,537).	125
9	50	Fyzabad, Gonda, Bahraich, Sultanpur and Partabgarh districts.	Fyzabad district, excluding the municipality and cantonment of Fyzabad-cum-Ajodhya; Gonda, Bahraich, Sultanpur and Partabgarh districts (10,358).	150
3	51	Bara Banki district	Bara Banki district (1,756) ..	134

V.—EUROPEAN.

9	52	United Provinces	The whole of the United Provinces.	..
---	----	------------------------	------------------------------------	----

Method of election.—Direct in the case of General and Muhammadan seats; by postal ballot in the case of the European seat.



सत्यमेव जयते

Part III.

THE FEDERAL ASSEMBLY.

A.—LANDHOLDERS CONSTITUENCY.

Serial No.	Name of Constituency.	Extent of Constituency.	No. of seats.	Approximate number of voters.
1	2	3	4	5
1.	United Provinces Landholders ..	The United Provinces ..	1	265

1. *Qualifications of electors.*—Having been assessed in the year preceding the preparation of the electoral roll to land revenue of not less than Rs. 10,000.

2. *Qualifications of candidates.*—Being an elector in the constituency, who possesses the qualifications requisite under the First Schedule to the Government of India Act, 1935.

3. *Returning Officer.*—The Commissioner, Lucknow Division.

4. *Method of election.*—Direct from a territorial constituency.

B.—LABOUR CONSTITUENCY.

Serial No.	Name of Constituency.	Extent of Constituency.	No. of seats.	Approximate number of voters.
1	2	3	4	5
1	The United Provinces Labour ..	The United Provinces ..	1	74,000

NOTE.—The seat will be filled by a constituency comprising the three labour constituencies in the Provincial Legislative Assembly of the United Provinces, *viz.*, the Trade Unions constituency, the Cawnpore Industrial Factory Labour constituency, and the Industrial Labour constituency of Lucknow, Agra, Aligarh, and Allahabad.

1. *Qualifications of electors.*—Being an elector in one of the three constituencies in question for the Provincial Legislative Assembly.

2. *Qualifications of candidates.*—The qualifications set out in paragraph 676 of the Report of the Indian Delimitation Committee.

3. *Returning Officer.*—The District Magistrate, Cawnpore.

4. *Method of election.*—Direct in a territorial constituency.

Part IV.

FEDERAL COUNCIL OF STATE.

[The figures 3 and 6 shown in heavy type before certain constituencies, indicate the constituencies to be filled for three and six years respectively under the provisions of Schedule I, paragraph 14, of the Government of India Act, 1935, on the occasion of the first election under the new constitution.]

Serial No.	Name of Constituency.	Extent of Constituency.	Approximate number of voters in the Constituency.
1	2	3	4

I.—GENERAL URBAN.

General.

6	1	Eight cities	The municipalities and cantonments of Agra, Meerut, Cawnpore (including the notified area of Juh), Benares, Allahabad, Bareilly and Lucknow (including the notified area of Charbagh and Alambagh) and the municipality of Moradabad.	2,763
----------	----------	----------------------	---	-------

II.—GENERAL RURAL.

6	2	Meerut division	The Meerut division excluding the municipality and cantonment of Meerut.	1,391
6	3	Agra division	The Agra division excluding the municipality and cantonment of Agra.	1,457
6	4	Rohilkhand division	The Rohilkhand division excluding the municipality and cantonment of Bareilly and the municipality of Moradabad.	1,757
6	5	Allahabad division	The Allahabad division excluding the municipalities and cantonments of Allahabad and Cawnpore and the notified area of Juh.	1,447
3	6	Jhansi division	The Jhansi division	512
3	7	Benares division	The Benares division excluding the municipality and cantonment of Benares.	903
3	8	Gorakhpur division	The Gorakhpur division	1,085
3	9	Kumaun division	The Kumaun division	307
6	10	Lucknow division	The Lucknow division excluding the municipality and cantonment of Lucknow and the notified area of Charoagh and Alambagh.	1,141
3	11	Fyzabad division	The Fyzabad division	874

Serial No.	Name of Constituency.	Extent of Constituency.	Approximate number of voters in the Constituency.
1	2	3	4

III.—MUHAMMADAN URBAN.

6	12	Eight cities	The municipalities and cantonments of Agra, Meerut, Cawnpore (including the notified area of Juhi), Benares, Allahabad, Bareilly and Lucknow (including the notified area of Charbagh and Alambagh), and the municipality of Moradabad.	<i>Muhammadan.</i> 495
---	----	----------------------	---	---------------------------

IV.—MUHAMMADAN RURAL.

6	13	Meerut and Agra divisions ..	The Meerut and Agra divisions, excluding the municipalities and cantonments of Meerut and Agra.	517
6	14	Rohilkhand and Kumaun divisions	The Rohilkhand and Kumaun divisions excluding the municipality and cantonment of Bareilly and the municipality of Moradabad.	668
3	15	Allahabad and Jhansi divisions ..	The Allahabad and Jhansi divisions excluding the municipalities and cantonments of Allahabad and Cawnpore and the notified area of Juhi.	272
6	16	Benares and Gorakhpur divisions	The Benares and Gorakhpur divisions excluding the municipality and cantonment of Benares.	302
3	17	Lucknow division	The Lucknow division excluding the municipality and cantonment of Lucknow and the notified area of Charbagh and Alambagh.	277
3	18	Fyzabad division	The Fyzabad division	293

3 *Scheduled Caste Seat.†*

3 *Women's Seat.‡*

†The person to fill the seat to be filled by a representative of the scheduled castes in the United Provinces will under the provisions of paragraph 8 of the First Schedule to the Government of India Act, 1935, be chosen by the members of those castes who hold seats in either chamber of the Provincial Legislature of the United Provinces.

‡The person to fill the seat reserved for women will under the provisions of paragraph 9 of the First Schedule to the Government of India Act, 1935, be chosen by the persons, whether men or women, who hold seats in either chamber of the Provincial Legislature of the United Provinces.

Election to the General and Muhammadan seats in the Council of State will be direct.

APPENDIX VIII.
THE PUNJAB.
Part I.
PUNJAB LEGISLATIVE ASSEMBLY.
A.—GENERAL CONSTITUENCIES.

Serial No.	Name of Constituency.	Extent of Constituency and area in square miles.	No. of seats.	General population including scheduled castes.	Number of General voters including scheduled castes.
1	2	3	4	5	6
I.—GENERAL URBAN.*					
1	Southern Towns ..	The urban areas of the Hissar, Rohtak and Gurgaon districts.	1	137,022	19,475 (S. C. 3,820)
2	South-Eastern Towns ..	The urban areas of the Karnal, Ambala, Simla and Ludhiana districts.	1	146,061	22,455 (S. C. 2,764)
3	Eastern Towns ..	The urban areas of the Kangra, Hoshiarpur, Jullundur and Ferozepore districts.	1	130,209	18,330 (S. C. 2,222)
4	Lahore City ..	The municipality and cantonment of Lahore.	1	140,080	26,612 (S. C. 790)
5	Amritsar City ..	The municipality and cantonment of Amritsar.	1	98,650	18,515 (S. C. 178)
6	North-Eastern Towns ..	The urban areas of the Gurdaspur, Gujranwala, Sialkot and Sheikhupura districts, and of the districts of Lahore (excluding the municipality and the cantonment) and Amritsar (excluding the municipality and the cantonment).	1	108,014	16,156 (S. C. 534)
7	North-Western Towns ..	The urban areas of the Gujrat, Shahpur, Jhelum, Rawalpindi, Attock, Mianwali and Jhang districts.	1	125,325	20,027 (S. C. 261)
8	South-Western Towns ..	The urban areas of the Montgomery, Lyallpur, Multan, Muzaffargarh and Dera Ghazi Khan districts.	1	119,938	19,610 (S. C. 113)
II.—GENERAL RURAL.					
9	Hissar South ..	The Hissar and Bhiwani tahsils of the Hissar District (1,823).	1	206,624 (S. C. 41,880)	28,176 (S. C. 4,203)
10	Hansi ..	The Hansi tahsil of the Hissar District (803).	1	144,122 (S. C. 31,000)	17,677 (S. C. 2,597)

* A detailed statement of the urban areas included in the General urban constituencies is contained in the Schedule on pages 133-134 of this Appendix.

Serial No.	Name of Constituency.	Extent of Constituency and area in square miles.	No. of seats.	General population including scheduled castes.	Number of General voters including scheduled castes.
1	2	3	4	5	6
II.—GENERAL RURAL—<i>contd.</i>					
11	Hissar North	The Fatehabad and Sirsa tahsils of the Hissar district (2,558).	1	168,409 (S. C. 39,343)	21,670 (S. C. 4,037)
12	Rohtak North	The Sonapat tahsil and the police station areas of Gohana and Barauda of the Rohtak district (448).	1	139,216 (S. C. 27,388) (Sonapat only.)	34,462 (S. C. 3,567)
13	Rohtak Central	The Rohtak tahsil and the police station area of Meham of the Rohtak district (517).	1	152,653 (S. C. 29,644) (Rohtak only.)	27,375 (S. C. 3,694)
14	Jhajjar	The Jhajjar tahsil of the Rohtak district (728).	1	188,448 (S. C. 31,834)	30,667 (S. C. 3,177)
15	North-Western Gurgaon	The Gurgaon and Rewari tahsils of the Gurgaon district (834).	1	214,318 (S. C. 41,619)	25,924 (S. C. 1,745)
16	South-Eastern Gurgaon	The Firozpur-Jhirka, Nuh, Palwal and Ballabgarh tahsils of the Gurgaon district (1,382).	2†	256,789 (S. C. 71,225)	30,005 (S. C. 3,043)
17	Karnal South	The Karnal and Panipat tahsils of the Karnal district (1,316).	1	253,913 (S. C. 53,320)	29,201 (S. C. 4,226)
18	Karnal North	The Kaithal and Thanesar tahsils of the Karnal district (2,830).	2†	284,313 (S. C. 61,658)	26,028 (S. C. 2,594)
19	Ambala and Simla	The Ambala and Simla districts (1,983).	2†	301,576 (S. C. 99,789)	34,572 (S. C. 7,532)
20	Kangra North	The police station areas of Shahpur, Dharamsala, Kangra and Palampur (excluding the zail of Bhangal) of the Kangra district (590).	1	752,490 (S.C. 111,538)	22,893 (S. C. 1,700)
21	Kangra South	The police station areas of Barsar, Hamirpur and Sujampur of the Kangra district (521).	1		15,616 (S. C. 1,852)
22	Kangra East	The police station areas of Kulu and Saraj and the zail of Bhangal of Palampur tahsil of the Kangra district (1,335).	1		7,884 (S. C. 1,873)
23	Kangra West	The police station areas of Indaura, Nurpur, Haripur and Jawalamukhi of Kangra district (1,026).	1		18,731 (S. C. 2,043)

† One seat reserved for scheduled castes.

Serial No.	Name of Constituency.	Extent of Constituency and area in square miles.	No. of seats.	General population including scheduled castes.	Number of General voters including scheduled castes.
1	2	3	4	5	6

II.—GENERAL RURAL—*contd.*

24	Hoshiarpur West ..	The Hoshiarpur Dasuya and Garhshankar tahsils of the Hoshiarpur district (1,521).	2†	311,861 (S. C. 115,780)	39,315 (S. C. 11,670)
25	Una	The Una tahsil of the Hoshiarpur district (690).	1	199,627 (S. C. 31,883)	21,003 (S. C. 3,495)
26	Jullundur	The Jullundur district (1,431)	2†	229,386 (S. C. 129,796)	25,403 (S. C. 13,155)
27	Ludhiana and Ferozepore	The Ludhiana and Ferozepore districts (5,742)	2†	266,136 (S. C. 110,226)	25,888 (S. C. 8,875)
28	West Lahore Division ..	The Lahore, Gujranwala and Sheikhupura districts (7,293)	1	239,168 (S. C. 76,721)	21,600 (S. C. 1,769)
29	Amritsar and Sialkot ..	The Amritsar and Sialkot districts (3,171).	2†	256,843 (S. C. 55,559)	24,299 (S. C. 3,589)
30	Gurdaspur	The Gurdaspur district (1,889)	1	234,929 (S. C. 19,307)	21,121 (S. C. 1,008)
31	Rawalpindi Division ..	The Rawalpindi division (21,347).	1	242,759 (S. C. 16,501)	27,702 (S. C. 216)
32	South-Eastern Multan Division.	The Montgomery district and the Mailsi, Khanewal and Kabirwala tahsils of the Multan district (7,706).	1	188,402 (S. C. 45,874)	20,603 (S. C. 1,857)
33	Lyallpur and Jhang ..	The Lyallpur and Jhang districts (6,676).	2†	220,646 (S. C. 69,711)	17,024 (S. C. 3,537)
34	West Multan Division ..	The Muzaffargarh and Dera Ghazi Khan districts and the Multan, Shujabad and Lodhran tahsils of the Multan district (13,497).	1	182,561 (S. C. 8,580)	21,921 (S. C. 280)

†One seat reserved for scheduled castes.

B.—MUHAMMADAN CONSTITUENCIES.

Serial No.	Name of Constituency.	Extent of Constituency and area in square miles.	No. of seats.	Muhammadan population.	Number of Muhammadan voters.
1	2	3	4	5	6

I.—MUHAMMADAN URBAN.*

1	Southern towns ..	The urban areas of the Hissar, Rohtak, Gurgaon and Karnal districts.	1	148,825	11,496
2	South-Eastern towns ..	The urban areas of the Ambala, Simla and Ludhiana districts	1	125,247	11,360
3	Eastern towns ..	The urban areas of the Kangra, Hoshiarpur, Jullundur and Ferozepore districts and of the district of Lahore (excluding the municipality and the Cantonment).	1	185,009	16,937
4	Inner Lahore ..	Lahore City within the Circular Road.	1	261,196	18,529
5	Outer Lahore ..	The municipal area of Lahore outside the Circular Road, the cantonment of Lahore and the Baghbanpura-cum-Bhogiwal municipality.	1		20,315
6	Amritsar City ..	The municipality and cantonment of Amritsar.	1	132,362	17,884
7	North-Eastern towns ..	The urban areas of the Gurdaspur, Sialkot, Gujranwala and Sheikhupura districts, and of the district of Amritsar (excluding the municipality and the Cantonment).	1	186,384	20,390
8	Rawalpindi division towns.	The urban areas of the Gujrat, Jhelum, Rawalpindi, Attock, Mianwali and Shahpur districts.	1	194,228	17,786
9	Multan division towns ..	The urban areas of the Montgomery, Lyallpur, Multan, Jhang, Muzaffargarh and Dera Ghazi Khan districts.	1	191,680	19,064

II.—MUHAMMADAN RURAL.

10	Hissar	The Hissar district (5,213) ..	1	214,370	18,929
11	Rohtak	The Rohtak district (2,471)	1	101,105	9,944

*A detailed statement of the urban areas contained in the Muhammadan urban constituencies is given in the Schedule on pages 135-136 of this Appendix.

Serial No.	Name of Constituency.	Extent of Constituency and area in square miles.	No. of seats.	Muhammadan population.	Number of Muhammadan voters.
1	2	3	4	5	6

II.—MUHAMMADAN RURAL—*contd.*

12	North-West Gurgaon ..	The tahsils of Gurgaon, Rewari, Ballabgarh, and Nuh of the Gurgaon district (1,520).	1	118,181	13,202
13	South-East Gurgaon ..	The tahsils of Ferozepur-Jhirka and Palwal of the Gurgaon district (696).	1	105,134	12,047
14	Karnal	The Karnal district (3,125)	1	206,136	15,241
15	Ambala cum Simla ..	The Ambala and Simla districts (1,983).	1	176,446	17,710
16	Kangra cum Eastern Hoshiarpur.	The Kangra District and the Dasuya and Una tahsils of the Hoshiarpur district (5,073).	1	178,641	12,928
17	Hoshiarpur West ..	The Hoshiarpur and Garhshankar tahsils of the Hoshiarpur district (1,020).	1	170,233	18,084
18	Jullundur North ..	The Jullundur and Nawashahr tahsils of the Jullundur district (688).	1	179,305	20,737
19	Jullundur South ..	The Phillaur and Nakodar tahsils of the Jullundur district (654).	1	178,631	22,294
20	Ludhiana	The Ludhiana district (1,452)	1	170,552	16,671
21	Ferozepore Central ..	The Ferozepore and Muktsar tahsils of the Ferozepore district (1,614).	1	183,409	12,938
22	Ferozepore East ..	The Zira and Moga tahsils of the Ferozepore district (1,120).	1	162,535	11,337
23	Fazilka	The Fazilka tahsil of the Ferozepore district (1,338).	1	118,213	9,045
24	Lahore	The Lahore tahsil of the Lahore district (664).	1	146,691	12,544
25	Chunian	The Chunian tahsil of the Lahore district (1,126).	1	194,510	19,983
26	Kasur	The Kasur tahsil of the Lahore district (808).	1	160,994	12,432

Serial No.	Name of Constituency.	Extent of Constituency and area in square miles.	No. of seats.	Muhammadan population.	Number of Muhammadan voters.
1	2	3	4	5	6

II.—MUHAMMADAN RURAL—*contd.*

27	Amritsar	The Amritsar tahsil of the Amritsar district (546).	1	138,189	7,876
28	Tarn Taran	The Tarn Taran Tahsil of the Amritsar district (597).	1	126,626	5,821
29	Ajnala	The Ajnala tahsil of the Amritsar district (417).	1	118,169	9,424
30	Gurdaspur East ..	The Gurdaspur and Pathankot tahsils of the Gurdaspur District (863).	1	120,000	14,000
31	Batala	The Batala tahsil of the Gurdaspur district (477).	1	150,889	12,685
32	Shakargarh	The Shakargarh tahsil of the Gurdaspur district (487).	1	125,000	11,300
33	Sialkot North ..	The police station areas of Phuklian, Chaprar, Sialkot and Sambrial of the Sialkot district (523 †).	1	162,676	14,851
34	Sialkot Central ..	The police station areas of Daska, Pasrur, Satrah and Nidoke of the Sialkot district (523 †).	1	165,911	12,822
35	Sialkot South ..	The police station areas of Phillaura, Zafarwal, Qila Sobha Singh, Narowal and Raya of the Sialkot district (523 †).	1	201,011	19,405
36	Gujranwala North ..	The Wazirabad tahsil and the police station area of Qila Didar Singh of the Gujranwala district (458).	1	146,720	15,629
37	Gujranwala East ..	The Gujranwala tahsil (excluding the police station area of Qila Didar Singh) of the Gujranwala district (936).	1	153,462	14,537
38	Hafizabad	The Hafizabad tahsil of the Gujranwala district (908).	1	166,794	14,523
39	Sheikhupura	The Sheikhupura tahsil of the Sheikhupura district (880).	1	167,355	15,047

† Approximate.

Serial No.	Name of Constituency.	Extent of Constituency and area in square miles.	No. of seats.	Muhammadian population.	Number of Muhammadian voters.
1	2	3	4	5	6

II.—MUHAMMADAN RURAL.—*contd.*

40	Nankana Sahib ..	The Nankana Sahib tahsil of the Sheikhpura district (689).	1	141,011	12,235
41	Shahdara ..	The Shahdara tahsil of the Sheikhpura district (743).	1	129,684	11,628
42	Gujrat North ..	The police station areas of Sarai Alamgir, Kharian and Dinga of the Gujrat district (671).	1	160,256	18,994
43	Gujrat East ..	The police station areas of Karianwala and Lala Musa of the Gujrat district.	1	144,359	15,247
44	South-Eastern Gujrat ..	The police station areas of Jalalpur Jattan, Gujrat Sadar and Kunjah of the Gujrat district (570).	1	183,117	19,556
45	North-Western Gujrat	*The police station areas of Pindi Bahaud Din, Miana Gondal and Kothala Sheikhhan (excluding the zail of Mianwal) of the Gujrat district.	1	148,788	15,823
46	South-Western Gujrat	*The police station areas of Pahrianwali, Phalia and Qadirabad and the zail of Mianwal of the Gujrat district.	1	120,975	12,613
47	Shahpur ..	The Shahpur tahsil of the Shahpur district (610).	1	129,301	16,677
48	Khushab ..	The Khushab tahsil of the Shahpur district (2,534).	1	161,300	20,008
49	Bhalwal ..	The Bhalwal tahsil of the Shahpur district (821).	1	197,605	22,619
50	Sargodha ..	The Sargodha tahsil of the Shahpur district (834).	1	151,827	17,670
51	Jhelum ..	The Jhelum tahsil of the Jhelum district (889).	1	155,986	19,070
52	Pind Dadan Khan ..	The Pind Dadan Khan tahsil of the Jhelum district (876).	1	139,579	16,468

*The total area of constituencies Nos. 45 and 46 is 1,037 square miles.

Serial No.	Name of constituency.	Extent of constituency and area in square miles.	No. of seats.	Muhammadan population.	Number of Muhammadan voters.
1	2	3	4	5	6

II.—MUHAMMADAN RURAL—*contd.*

53	Chakwal	The Chakwal tahsil of the Jhelum district (1,004).	1	160,146	18,239
54	Rawalpindi Sadr ..	The Rawalpindi tahsil of the Rawalpindi district (770).	1	156,619	14,955
55	Gujar Khan	The Gujar Khan tahsil of the Rawalpindi district (569).	1	152,504	19,307
56	Rawalpindi East ..	The Murree and Kahuta tahsils of the Rawalpindi district (711).	1	159,003	15,739
57	Attock North	The tahsil of Attock, the Bahtar Zail of the Fatehjang tahsil and the Nara Jalwal and Basal Zails of the Pindigheb tahsil of the Attock district (1,092)*	1	205,402	19,562
58	Attock Central	The tahsil of Fatehjang (excluding the Bahtar Zail) and the Zails of Dandl, Kamrial, Khaur, Khunda Kamalpur, Khunda Thatti Nur Ahmed Shah and Pindigheb of the Pindigheb tahsil of the Attock district (1,458)*	1	145,933	20,001
59	Attock South	The tahsil of Talagang and the Zails of Janl, Narrah, Makhad and Ma'ra of the Pindigheb tahsil of the Attock district (1,623)*	1	160,192	17,363
60	Mianwali North	The Isakhel and Mianwali tahsils of the Mianwali district excluding the police station area of Pip-lan and the zail of Wan Bhachran (2,254).	1	161,896	15,729
61	Mianwali South	The Bhakkar tahsil and the Piplan police station area and the zail of Wan Bhachran of the Mianwali district (3,135).	1	173,404	12,258

*The areas of these constituencies are approximate. The total area of the 3 constituencies is 4,178 sq. miles.

Serial No.	Name of Constituency.	Extent of Constituency and area in square miles.	No. of seats.	Muhammadan population.	Number of Muhammadan voters.
1	2	3	4	5	6

II.—MUHAMMADAN RURAL—*contd.*

62	Montgomery	The Montgomery tahsil of the Montgomery district (1,451).	1	210,861	22,912
63	Okara	The Okara tahsil of the Montgomery district (719).	1	151,285	16,461
64	Dipalpur	Dipalpur tahsil of the Montgomery district (955).	1	168,082	11,742
65	Pakpattan	The Pakpatttan tahsil of the Montgomery district (1,336).	1	146,508	14,706
66	Lyallpur	The Lyallpur tahsil of the Lyallpur district (765).	1	170,842	20,940
67	Samundri	The Samundri tahsil of the Lyallpur district (760).	1	180,840	19,793
68	Toba Tek Singh ..	The Toba Tek Singh tahsil of the Lyallpur district (1,051).	1	197,423	26,965
69	Jaranwala	The Jaranwala tahsil of the Lyallpur district (708).	1	147,367	13,667
70	Jhang East	The police station areas of Chiniot, Lalian and Bhowana of the Jhang district (1,016).	1	178,278	17,824
71	Jhang Central ..	The police station areas of Jhang Sadar, Kotwali (rural), Qadirpur, Mochiwala and Barana of the Jhang district (1,332).	1	174,083	17,974
72	Jhang West	The police station areas of Shorkot, Carl Maharaja, Atharan Hazari and Massan of the Jhang district (1,049).	1	165,537	14,264
73	Multan	The Multan tahsil of the Multan district (768).	1	166,092	15,280
74	Shujabad	The Shujabad tahsil of the Multan district (686).	1	126,410	10,921
75	Lodhran	The Lodhran tahsil of the Multan district (1,054).	1	135,444	14,607

Serial No.	Name of Constituency.	Extent of Constituency and area in square miles.	No. of seats.	Muhammadan population.	Number of Muhammadan voters.
1	2	3	4	5	6

II.—MUHAMMADAN RURAL—*concl'd.*

76	Mailsi	The Mailsi tahsil of the Multan district (1,434).	1	150,947	19,195
77	Khanewal	The Khanewal tahsil of the Multan district (978).	1	139,608	15,410
78	Kabirwala	The Kabirwala tahsil of the Multan district (833).	1	148,004	13,650
79	Muzaffargarh Sadr ..	The Muzaffargarh tahsil of the Muzaffargarh district (911).	1	154,341	10,487
80	Alipur	The Alipur tahsil of the Muzaffargarh district (918).	1	139,182	6,728
81	Muzaffargarh North ..	The Kot Adu and Leiah tahsils of the Muzaffargarh district (3,732).	1	211,016	13,568
82	Dera Ghazi Khan North	The police station areas of Vchoa, Retra, Taunsa, Kala, Batil and Dera Ghazi Khan Sadar of the Dera Ghazi Khan district (1,065).	1	161,244	8,672
83	Dera Ghazi Khan Central	The police station areas of Drahman, Kot Chhuta, Choti and Jampur of the Dera Ghazi Khan District (1,452).	1	133,399	8,534
84	Dera Ghazi Khan South	The police station areas of Dajal, Harrand, Kot Mithan, Rajanpur, Rojhan, Fazilpur and Shahwali of the Dera Ghazi Khan district (2,019).	1	138,331	9,276

C.—SIKH CONSTITUENCIES.

Serial No.	Name of Constituency.	Extent of Constituency and area in square miles.	No. of seats.	Sikh population.	Number of Sikh voters.
1	2	3	4	5	6

I.—SIKH URBAN.*

1	Eastern towns ..	The urban areas of the Ambala and Jullundur divisions, and of the Amritsar, Sialkot and Gurdaspur districts of the Lahore division.	1	88,597	14,017
2	Western towns ..	The urban areas of the Rawalpindi and Multan divisions, and of the Lahore division excluding the districts of Amritsar, Sialkot and Gurdaspur.	1	89,553	13,301

II.—SIKH RURAL.

3	South Eastern Punjab ..	The districts of Hissar, Roh-tak, Gurgaon, Karnal, Simla and the tahsils of Ambala, Naraingarh and Jagadhri of the Ambala district (14,002).	1	88,051	12,487
4	Ambala North ..	The Kharar and Rupar tahsils of the Ambala district (606).	1	129,457	19,956
5	Kangra and Northern Hoshiarpur.	The district of Kangra and tahsils of Hoshiarpur and Dasuya of the Hoshiarpur district (4,156).	1	91,080	14,776
6	Hoshiarpur South ..	The Garhshankar and Una tahsils of the Hoshiarpur district (1,201).	1	82,909	12,560
7	Jullundur West ..	The Jullundur and Nakodar tahsils of the Jullundur district (754).	1	114,432	21,910
8	Jullundur East ..	The Nawashahr and Phillaur tahsils of the Jullundur district (588).	1	130,691	26,635
9	Ludhiana East ..	The Samrala tahsil and the police station areas of Sarnawal and Ludhiana Sadar of the Ludhiana district (291).	1	105,292	18,143

* A detailed statement of the urban areas included in the Sikh urban constituencies is contained in the Schedule on page 136 of this Appendix.

Serial No. 1	Name of Constituency.	Extent of Constituency and area in square miles. 3	No. of seats. 4	Sikh population. 5	Number of Sikh voters. 6
II.—SIKH RURAL—contd.					
10	Ludhiana Central ..	The Ludhiana tahsil of the Ludhiana district excluding the police station areas of Sabnewal and Ludhiana Sadar (686).	1	97,553	16,591
11	Jagraon ..	The Jagraon tahsil of the Ludhiana district (419).	1	101,999	16,173
12	Ferozepore North ..	The Zira and Ferozepore (excluding Nathana sub-tahsil) tahsils and the police station areas of Jalalabad and Guru Har Sahai of the Ferozepore district (1,175).	1	87,563	12,434
13	Ferozepore East ..	The police station areas of Moga, Mehna and Nihal Singhwala of the Ferozepore district (625).	1	96,105	16,201
14	Ferozepore West ..	The Fazilka tahsil and the police station area of Kot Bhai of the Ferozepore district (1,338).	1	86,041	10,736
15	Ferozepore South ..	The Nathana sub-tahsil and the police station areas of Bagha Purana and Muktsar of the Ferozepore district (934).	1	104,063	18,954
16	Lahore West ..	The Lahore and Chunian tahsils of the Lahore district (1,790).	1	119,385	19,041
17	Kasur ..	The Kasur tahsil of the Lahore district (808).	1	97,345	12,973
18	Amritsar North ..	The police station areas of Ajnala, Ramdas, Lopoke, Gharinda, Jhabal and zails of Bagga and Sainsra in police station area of Majitha in Ajoala tahsil of the Amritsar district (417).	1	102,365	14,757
19	Amritsar Central ..	The police station areas of Amritsar Sadar, Kathunangal and Jandiala and the zails of Mehta and Sheron Bagha in the police station area of Beas and the zails of Johal and Solman in the police station area of Majitha in the Amritsar tahsil of the Amritsar district (546).	1	125,624	17,495

Serial No.	Name of Constituency.	Extent of Constituency and area in square miles.	No. of seats.	Sikh population.	Number of Sikh voters.
1	2	3	4	5	6

II.—SIKH RURAL—*concl'd.*

20	Amritsar South ..	The police station areas of Tarn Taran, Sarhali, Wairowal and the zails of Chima Bath and Butala in police station area of Beas of the Amritsar district (579).	1	135,865	17,130
21	Gurdaspur North ..	The Gurdaspur, Pathankot and Shakargarh tahsils of the Gurdaspur district (1,350).	1	81,456	13,916
22	Batala	The Batala tahsil of the Gurdaspur district (477).	1	93,991	15,312
23	Sialkot	The district of Sialkot (1,578)	1	88,239	16,667
24	Gujranwala <i>cum</i> Shahdara	The district of Gujranwala and the Shahdara tahsil of the Sheikhupura district (3,045).	1	89,908	15,354
25	Sheikhupura West ..	The Sheikhupura and Nankana Sahib tahsils of the Sheikhupura district (1,469)	1	88,764	13,867
26	Gujrat <i>cum</i> Shahpur ..	The districts of Gujrat and Shahpur (7,039).	1	91,691	13,246
27	North-West Punjab ..	The districts of Jhelum, Rawalpindi, Attock and Mianwali (14,308).	1	62,203	8,683
28	Montgomery East ..	The Okara, Dipalpur and Pakpattan tahsils of the Montgomery district (3,010).	1	105,960	13,870
29	Lyallpur West ..	The Lyallpur and Toba Tek Singh tahsils of the Lyallpur district (1,816).	1	102,219	17,690
30	Lyallpur East ..	The Samundri and Jaranwala tahsils of the Lyallpur district (1,468).	1	101,025	17,249
31	South Western Punjab	The districts of Jhang, Multan, Muzaffargarh and Dera Ghazi Khan and the Montgomery tahsil of the Montgomery district (21,590).	1	84,718	11,551

D.—SCHEDULED CASTE CONSTITUENCIES.

The seats assigned to the scheduled castes will be reserved in plural member General constituencies, one seat in each constituency (as shown below) being reserved for a member of the scheduled castes.

Serial No.	Name of Constituency.	Extent of Constituency and area in square miles.	No. of seats.	Scheduled caste population.	Number of scheduled caste voters.
1	2	3	4	5	6
GENERAL RURAL.					
1	South-Eastern Gurgaon	The Gurgaon district, excluding the Gurgaon and Rewari tahsils (1,382).	1	71,225	3,043
2	Karnal North ..	The Kaithal and Thanesar tahsil of the Karnal district (2,830).	1	61,658	2,594
3	Ambala cum Simla ..	The Ambala and Simla districts (1,983).	1	99,789	7,532
4	Hoshiarpur West ..	The Hoshiarpur, Dasuya and Garhshankar tahsils of the Hoshiarpur district (1,521).	1	115,780	11,670
5	Jullundur	The Jullundur district (1,431)	1	129,796	13,155
6	Ludhiana cum Ferozepur	The Ludhiana and Ferozepore districts (5,742).	1	110,226	8,875
7	Amritsar cum Sialkot ..	The Amritsar and Sialkot Districts (3,171).	1	55,559	3,589
8	Lyallpur cum Jhang ..	The Lyallpur and Jhang districts (6,676).	1	69,711	3,537

E.—WOMEN'S CONSTITUENCIES.

These constituencies will be special constituencies under the terms of Schedule V, paragraph 8 (b) of the Government of India Act, 1935.

Serial No.	Name of Constituency.	Extent of Constituency and area in square miles.	No. of seats.	Population.	No. of voters.
1	2	3	4	5	6

I.—GENERAL URBAN.

1	Lahore City General ..	The Municipality and cantonment of Lahore.	1	140,080	26,612
---	------------------------	--	---	---------	--------

II.—MUHAMMADAN URBAN.

2	Lahore City Muhammadan.	Lahore City within the Circular Road.	1	261,196	38,844
3	Lahore Municipality and Cantonment.	The municipal area of Lahore outside the Circular Road, with the cantonment of Lahore and the Baghbanpura-cum-Bhogiwal Municipality.	1		

III.—SIKH.

4	Amritsar	The Amritsar District (urban and rural).	1	399,951	56,987
---	----------------	--	---	---------	--------

1. *Qualifications of electors.*—The franchise qualifications prescribed under the Sixth Schedule to the Government of India Act, 1935.

2. *Qualifications of candidates.*—Being a woman who possesses the requisite communal qualification, and the qualifications requisite under the Fifth Schedule to the Government of India Act, 1935 and who is an elector in any territorial communal constituency in the province.

F.—ANGLO-INDIAN CONSTITUENCY.

Name of Constituency.	Extent of Constituency	No. of seats.	Population.	Approximate number of voters.
1	2	3	4	5
Anglo-Indian ..	The Punjab	1	2,995	400

1. *Qualifications of electors.*—Being an Anglo-Indian and possessing the qualifications requisite under the Sixth Schedule to the Government of India Act, 1935.

2. *Qualifications of candidates.*—Being an elector in the constituency who possesses the qualifications requisite under paragraph 1 of the Fifth Schedule to the Government of India Act, 1935.

3. *Returning Officer.*—The Director of the Information Bureau, or his Assistant.

4. *Method of election.*—Direct.

G.—EUROPEAN CONSTITUENCY.

Name of Constituency.	Extent of Constituency.	No. of seats.	Population	No. of voters.
1	2	3	4	5
European ..	The Punjab	1	19,106	2,000

1. *Qualifications of electors.*—Being a European who possesses the qualifications requisite under the Sixth Schedule to the Government of India Act, 1935.

2. *Qualifications of candidates.*—Being an elector in the constituency who possesses the qualifications requisite under paragraph 1 of the Fifth Schedule to the Government of India Act, 1935.

3. *Returning Officer.*—The Director of Land Records, or his assistant.

4. *Method of election.*—Direct.

H.—INDIAN CHRISTIAN CONSTITUENCIES.

Serial No.	Constituency.	Extent of Constituency and area in square miles.	No. of seats.	Population.	No. of voters.
1	2	3	4	5	6
1	East Central Punjab ..	The districts of Lahore, Amritsar, Gurdaspur, and Sialkot (7,742).	1	174,541	4,749
2	West Central Punjab ..	The districts of Gujranwala, Sheikhpura, Shahpur, Montgomery, Lyallpur and Multan (23,034).	1	181,238	6,542

1. *Qualifications of electors.*—Being an Indian Christian and possessing the franchise qualifications requisite under the Sixth Schedule to the Government of India Act, 1935.

2. *Qualifications of candidates.*—Being an elector in any Indian Christian constituency in the province who possesses the qualifications requisite under paragraph 1 of the Fifth Schedule to the Government of India Act, 1935.

3. *Returning Officer.*—In the case of the East Central Punjab constituency, the Director of the Information Bureau or his Assistant.

In the case of the West Central Punjab constituency, the Deputy Commissioner for Criminal Tribes or his assistant.

4. *Method of election.*—Direct.

I.—COMMERCE AND INDUSTRY CONSTITUENCY.

Name of Constituency.	Extent of Constituency.	No. of seats.	Approximate No. of voters.
1	2	3	4
Punjab Commerce ..	The Northern India Chamber of Commerce, the Punjab Chamber of Commerce, the Indian Chamber of Commerce and the Punjab Trades Association.	1	204

1. *Qualifications of electors.*—The qualifications set out in the Appendix to Chapter IX of the Report of the Indian Delimitation Committee.

2. *Qualifications of candidates.*—The qualifications set out in the Appendix to Chapter IX of the Report of the Indian Delimitation Committee.

3. *Returning Officer.*—The Registrar of Co-operative Societies, Lahore, or the Deputy Registrar of Co-operative Societies, Lahore.

4. *Method of election.*—Postal ballot.

J.—LANDHOLDERS CONSTITUENCIES.

Serial No.	Name of Constituency.	Extent of Constituency and area in square miles.	No. of seats.	Approximate number of voters.
1	2	3	4	5
1	East Punjab Landholders	The Ambala division and the districts of Kangra, Hoshiarpur, Jullundur and Gurdaspur (30,598).	1	591
2	Central Punjab Landholders.	The districts of Lahore, Amritsar, Sialkot, Sheikhupura, Ferozepore and Ludhiana (12,897).	1	547
3	North Punjab Landholders.	The Rawalpindi division and the districts of Gujranwala and Jhang (37,108).	1	718
4	West Punjab Landholders.	The districts of Montgomery, Lyallpur, Multan, Muzaffargarh and Dera Ghazi Khan (27,597).	1	861
5	Tumandars	Dera Ghazi Khan district	1	9

1. *Qualifications of electors—*

(a) *Landholders constituencies.*—Being the owner of land assessed to land revenue of Rs. 500 or the assignee of land revenue amounting to not less than Rs. 500 per annum.

(b) *Tumandars constituency.*—Being a Tumandar recognised by the Government, or a person performing the duties of a Tumandar with the sanction of the Government.

2. *Qualifications of candidates.*—Being an elector in any one of the Punjab landholders constituencies who possesses the qualifications requisite under paragraph 1 of the Fifth Schedule to the Government of India Act, 1935.

3. *Returning Officer.*—The Returning Officer in the East Punjab constituency will be the Deputy Secretary to Government, Punjab, in the Finance Department, or the Assistant Secretary to Government; in the Central Punjab and the North Punjab constituencies, the Junior Secretary or the Assistant Secretary to the Financial Commissioner; in the West Punjab constituency, the Senior Secretary or the Assistant Secretary to the Financial Commissioner; in the Tumandars' constituency, the Deputy Commissioner, Dera Ghazi Khan, or the Assistant Commissioner or Extra-Assistant Commissioner appointed by him.

4. *Method of election.*—By postal ballot.

K.—LABOUR CONSTITUENCIES.

Serial No.	Name of Constituency.	Extent of Constituency.	No. of seats.	Approximate number of voters.
1	2	3	4	5

I.—TRADE UNION CONSTITUENCY.

1	Trade Union	.. 1 The North Western Railway Union	.. 1	1	40,000
---	-------------	--------------------------------------	------	---	--------

II.—SPECIAL LABOUR CONSTITUENCIES.

2	East Punjab	.. Jullundur, Amritsar and Gurdaspur districts.	1	5,482
3	North Punjab	.. Jhelum, Rawalpindi and Attock districts	1	589

1. Qualifications of electors.—

(i) Trade Union Constituency.

(a) *The trade union.*—The North Western Railway Union, subject to its satisfying the requirements laid down in paragraph 495 of the Report of the Indian Delimitation Committee.

(b) *Individual electors in the trade union constituency.*—Being a member of the North Western Railway Union who possesses the qualifications set out in paragraph 498 of the Report of the Indian Delimitation Committee.

(ii) *Special Labour Constituencies.*—Being a person employed in a registered mine or registered factory in the constituency who possesses the qualifications set out in paragraph 498 of the Report of the Indian Delimitation Committee.

2. *Qualifications of candidates.*—The qualifications laid down in paragraph 501-502 of the Report of the Indian Delimitation Committee.

3. *Returning Officer.*—*Trade Union constituency.*—Director of Industries, Punjab or First Assistant to the Director.

Special Labour constituencies.—The Chief Inspector of Factories, Punjab or the Chief Boiler Inspector, Punjab.

4. *Method of election.*—Direct by those electors in the respective constituencies who satisfy the requisite conditions as set out above.

L.—UNIVERSITY CONSTITUENCY.

Name of Constituency.	Extent of Constituency.	No. of seats.	Approximate number of voters.
1	2	3	4
University	The Punjab University	1	1,300

1. *Qualifications of electors.*—Being resident in the Punjab and being a member of the Senate or a graduate of the University of not less than seven years standing, whose name is entered in the register of graduates.

2. *Qualifications of candidates.*—Being an elector in the constituency who possesses the qualifications requisite under paragraph 1 of the Fifth Schedule to the Government of India Act, 1935.

3. *Returning Officer.*—The Registrar of the University.

4. *Method of election.*—By postal ballot.

Part II.
FEDERAL ASSEMBLY.
LANDHOLDERS CONSTITUENCY.

Name of Constituency.	Extent of Constituency.	No. of seats.	No. of voters.
1	2	3	4
Punjab Landholders	The Punjab	1	1,132

1. *Qualifications of electors.*—Being the owner of land assessed to land revenue of not less than Rs. 1,000 per annum or the assignee of land revenue amounting to not less than Rs. 1,000 per annum.

2. *Qualifications of candidates.*—Being an elector in the constituency who possesses the qualifications requisite under paragraph 1 of the First Schedule to the Government of India Act, 1935.

3. *Returning Officer.*—Senior Secretary to Financial Commissioner or the Assistant Secretary to the Financial Commissioner.

4. *Method of election.*—Direct from a territorial constituency. Voting by postal ballot.



Part III.

FEDERAL COUNCIL OF STATE.

[The figures 3 and 6 shown in heavy type before certain constituencies indicate the constituencies to be filled for three and six years respectively under the provisions of Schedule I, paragraph 14, of the Government of India Act, 1935, on the occasion of the first election under the new constitution.]

Serial No. 1	Name of Constituency. 2	Extent of Constituency and area in square miles. 3	Approximate number of voters. 4
I.—GENERAL.			
3 1	South-East Punjab ..	Ambala and Jullundur divisions excluding the Ferozepore district (30,161).	2,021
6 2	Central Punjab ..	Lahore division excluding the Gujranwala and Sialkot districts and Ferozepore district (12,756).	2,315
3 3	West Punjab ..	Rawalpindi and Multan divisions and Gujranwala and Sialkot districts (56,253).	2,098
II.—MUHAMMADAN.			
3 4	South-East Punjab ..	Ambala and Jullundur divisions (34,451)	783
6 5	Central Punjab ..	Lahore division excluding the Lahore district (9,671).	853
3 6	Lahore and Montgomery	Lahore and Montgomery districts (7,200)	731
3 7	South-West Punjab ..	Jhang, Mianwali, Muzaffargarh and Dera Ghazi Khan districts (20,224).	715
6 8	North Punjab ..	Jhelum, Rawalpindi, Attock and Gujrat districts (11,163).	765
3 9	Lyallpur ..	Lyallpur district (3,224)	885
6 10	Shahpur ..	Shahpur district (4,789)	687
6 11	Multan ..	Multan district (5,892)	663
III.—SIKH.			
3 12	South-East Punjab ..	Ambala and Jullundur divisions excluding the Ferozepur district (30,161).	755
6 13	Lyallpur ..	Lyallpur district (3,224)	804
6 14	Central Punjab ..	Lahore division, excluding Gujranwala and Sialkot districts but including Ferozepore district (12,756).	933
3 15	West Punjab ..	Rawalpindi and Multan divisions excluding Lyallpur but including Gujranwala and Sialkot districts (53,029).	737
<i>Women.†</i>			

Method of election.—Save in the case of the seat reserved for a woman, election will be by postal ballot.

†The person to fill the seat reserved for women will, under the provisions of the First Schedule, paragraph 9, of the Government of India Act, 1935, be chosen by the persons, whether men or women, who hold seats in the Punjab Legislative Assembly.

SCHEDULE.

Urban areas comprised in urban constituencies in the Punjab Legislative Assembly.

The following is the schedule of urban areas which will comprise the General, Muhammadan and Sikh urban constituencies in the Punjab Provincial Assembly referred to in the foregoing appendix. The serial numbers given are the serial numbers in Sections A.—General, B.—Muhammadan and C.—Sikh in that Appendix.

Serial No.	Name of Constituency.	Urban areas included.
1	2	3


I.—GENERAL URBAN CONSTITUENCIES.

1	Southern Towns	The municipalities, cantonments or notified area of Bhiwani, Hissar, Sirsa, Hansi, Rohtak, Sonapat, Beri, Rewari, Jhajjar and Palwal, the small towns of Budhlada, Tohana, Meham and Hidayatpur Chhaoni (Gurgaon) and the Civil Lines of Rohtak.
2	South-Eastern Towns	The municipalities, small towns or civil lines of Panipat, Karnal, Kaithal, Shahabad, Ambala, Ambala Cantonment Sadr Bazar, Kalka, Jagadhri, Sadhaura, Rupar, Simla, Ludhiana, Jagraon and Raikot, the cantonments of Kasauli, Dagshai, Sabathu and Jutogh, the notified areas of Kaithal Mandi and Karnal (Civil Station), and Ambala (Civil Station).
3	Eastern Towns	The municipalities or small towns of Dharamsala, Hoshiarpur, Urmur Tanda, Kartarpur, Jullundur, Nakodar, Moga, Ferozepore, Muktsar, Abohar and Fazilka, the cantonments of Dharamsala, Jullundur and Ferozepore and the Civil Lines of Hoshiarpur.
4	Lahore City	The municipality and cantonment of Lahore.
5	Amritsar City	The municipality and cantonment of Amritsar.
6	North-Eastern Towns	The municipalities or notified areas of Chunan, Kasur, Patti, Baghbanpura <i>cum</i> Bhogiwal, Jandiala, Batala, Tarn Taran, Gurdaspur, Pathankot, Dalhousie, Sialkot, Pasrur, Wazirabad, Hafizabad, Gujranwala, Sheikhupura and Nankana Sahib, the cantonments of Balun, Bakloh and Sialkot, the small towns of Mandi Pattoki, and Hardo Daska, and the Civil Lines of Gurdaspur.

Serial No. 1	Name of Constituency. 2	Urban areas included. 3
--------------------	----------------------------	----------------------------

I. GENERAL URBAN CONSTITUENCIES—*contd.*

7	North-Western Towns	The municipalities, small towns or civil lines of Gujrat, Jalalpur Jattan, Bhera, Sargodha, Sahiwal, Khushab, Jhelum, Chakwal, Pind Dadan Khan, Rawalpindi, Murree, Hazro, Campbellpur, Pindigheb, Mianwali, Isakhel, Kalabagh, Jhang-Maghiana and Chiniot, the cantonments of Jhelum Rawalpindi, Murree, Campbellpur and Attock and the notified area of Gujrat (Civil Lines).
8	South-Western Towns	The municipalities, small towns, civil lines or notified areas of Pakpattan, Montgomery, Okara, Kamalia, Gojra, Lyallpur, Multan, Khanewal, Muzaffargarh, Leiah, Dera Ghazi Khan and Jampur and the cantonment of Multan.



सत्यमेव जयते

Serial No. 1	Name of Constituency. 2	Urban areas included. 3
II.—MUHAMMADAN URBAN CONSTITUENCIES.		
1	Southern towns	The municipalities or cantonments of Bhiwani, Hissar, Sirsa, Hansi, Rohtak, Sonapat, Beri, Jhajjar, Rewari, Palwal, Panipat, Karnal, Kaithal and Shahbad, the notified areas of Kaithal Mandi and Karnal (Civil Lines), the small towns of Budhlada, Tohana, Meham and Hidayatpur Chaoni (Gurgaon) and the Civil Lines of Rohtak.
2	South-Eastern towns	The municipalities, small towns, or civil lines of Ambala, Ambala cantonment Sadr Bazar, Kalka, Jagadhri, Sadhaura, Rupar, Simla, Ludhiana, Jagraon and Raikot, the cantonments of Kasauli, Dagshai, Sabathu and Jutogh, and the notified area of Ambala (Civil Station.)
3	Eastern towns	The municipalities of Dharamsala, Hoshiarpur, Urmur Tanda, Kartarpur, Jullundur, Nakodar, Moga, Ferozepore, Muktsar, Abohar, Fazilka, Chunian, Kasur and Patti, the cantonments of Dharamsala, Jullundur and Ferozepore, the small town of Mandi Pattoki, and the Civil Lines of Hoshiarpur.
4	Inner Lahore	Lahore City within the Circular Road.
5	Outer Lahore	The municipal area of Lahore outside the Circular Road, the cantonment of Lahore and the Baghbanpura cum Bhogiwal municipality.
6	Amritsar City	The municipality and cantonment of Amritsar.
7	North-Eastern towns	The municipalities or notified areas of Jandiala, Tarn Taran, Batala, Gurdaspur, Pathankot, Dalhousie, Sialkot, Pasrur, Wazirabad, Hafizabad, Gujranwala, Sheikhupura, and Nankana Sahib, the cantonments of Balun, Bakloh and Sialkot, the small town of Hardo Daska and the Civil Lines of Gurdaspur.
8	Rawalpindi division towns ..	The municipalities or small towns of Gujrat, Jalalpur Jattan, Bhera, Sargodha, Sahiwal, Khushab, Jhelum, Chakwal, Pind Dadan Khan, Rawalpindi, Murree, Hazro, Campbellpur, Pindigheb, Mianwali, Isakhel and Kalabagh, the cantonments of Jhelum, Rawalpindi, Murree, Campbellpur and Attock and the notified area of Gujrat Civil Lines.

Serial No.	Name of Constituency.	Urban areas included.
1	2	3

II.—MUHAMMADAN URBAN CONSTITUENCIES—*contd.*

9	Multan division towns	The municipalities, small towns, or notified areas of Pakpattan, Montgomery, Okara, Kamalia, Gojra, Lyallpur, Jhang-Maghiana, Chiniot, Multan, Khanewal, Muzaffargarh, Leiah, Dera Ghazi Khan and Jampur, the cantonment of Multan, the town of Taunsa and the Civil Lines of Muzaffargarh.
---	-----------------------------	---

III.—SIKH URBAN CONSTITUENCIES.

	Eastern Towns	The municipalities of Bhiwani, Hissar, Sirsa, Hansi, Rohtak, Sonapat, Beri, Jhajjar, Rewari, Palwal, Panipat, Karnal, Kaithal, Shahabad, Ambala, Ambala Cantonment, Sadr Bazar, Jagadhri, Sadhaura, Rupar, Kalka, Simla, Ludhiana, Jagraon, Raikot, Dharamsala, Hoshiarpur, Urmar Tanda, Kartarpur, Jullundur, Nakodar, Moga, Ferozepur, Muktsar, Abohar, Fazilka, Amritsar, Jandiala, Tarn Taran, Batala, Gurdaspur, Pathankot, Dalhousie, Sialkot and Pasrur, the cantonments of Kasauli, Dagshai, Sabathu, Jutogh, Dharamsala, Jullundur, Ferozepore, Amritsar, Balun, Bakloh and Sialkot, the notified areas of Kaithal Mandi, Karnal (Civil Station), and Ambala (Civil Station), the small towns of Budhlada Tonana, Meham, Hidayatpur Chhaoni (Gurgaon), and Hardo Daska and the Civil Lines of Rohtak, Hoshiarpur and Gurdaspur.
2	Western towns	The municipalities of Chunian, Lahore, Baghbanpura cum Bhogiwal, Wazirabad, Hafizabad, Gujranwala, Sheikhpura, Kasur, Patti, Nankana Sahib, Gujrat, Jalalpur Jattan, Bhera, Sargodha, Sahiwal, Khushab, Jhelum, Chakwal, Pind Dadan Khan, Rawalpindi, Murree, Hazro, Campbellpur, Pindigheb, Mianwali, Isakhel, Kalabagh, Pakpattan, Montgomery, Okara, Kamalia, Gojra, Lyallpur, Jhang-Maghiana, Chiniot, Multan, Khanewal, Muzaffargarh, Leiah, Dera Ghazi Khan and Jampur, the cantonments of Lahore, Jhelum, Rawalpindi, Murree, Campbellpur, Attock and Multan, the notified area of Gujrat (Civil Lines), and the small towns of Mandi Pattoki, Hafizabad, and the Civil Lines of Muzaffargarh.

APPENDIX IX.

BIHAR.

Part I.

BIHAR LEGISLATIVE ASSEMBLY.

A.—GENERAL CONSTITUENCIES.

Serial No.	Name of Constituency.	Extent of Constituency and area in square miles.	No. of seats.	General population, including Scheduled Castes, Backward Tribes and Indian Christians.	Number of General voters, including Scheduled Castes, Backward Tribes and Indian Christians.
1	2	3	4	5	6
I.—GENERAL URBAN.					
1	Patna City	Patna City municipality, and the area administered by the Patna Administration Committee (15).	1	120,724	24,457
2	Patna Division	The Dinapore cantonment area, and the municipalities in the Patna division (excluding Patna City municipality and the area administered by the Patna Administration Committee) (47).	1	234,815	43,855
3	Tirhut Division	The municipalities in the Tirhut Division (75·5).	1	218,557	46,117
4	Bhagalpur Division ..	The municipalities in the Bhagalpur division (55·2).	1	201,525	34,514
5	Chota Nagpur Division ..	The municipalities and the notified areas in the Chota Nagpur Division (68·5).	1	234,568	34,853
II.—GENERAL RURAL.					
6	Central Patna	The Patna City sub-division and Sadr sub-division (excluding Patna City municipality and the areas administered by the Patna Administration Committee) and Hilsa, Ekangar Sarai and Islampur police-stations of Bihar sub-division (568).	1	392,534 (S. C. 78,401)	31,470 (S. C. 1,823)

Serial No.	Name of Constituency.	Extent of Constituency and area in square miles.	No. of seats.	General population, including Scheduled Castes, Backward Tribes and Indian Christians.	Number of General voters, including Scheduled Castes, Backward Tribes and Indian Christians.
1	2	3	4	5	6
II.—GENERAL RURAL— <i>contd.</i>					
7	Dinapore.. ..	Dinapore sub-division (excluding municipal and cantonment areas) (423).	1	309,243 (S. C. 55,522)	24,522 (S. C. 1,687)
8	Barh	Barh sub-division (excluding municipal areas) (516).	1	379,193 (S. C. 77,356)	27,177 (S. C. 1,923)
9	East Bihar	Bihar sub-division, excluding Hilsa, Ekangar Sarai and Islampur police-stations and excluding municipal areas (528).	2†	373,375 (S. C. 79,296)	24,546 (S. C. 1,411)
10	South Gaya	Sadr sub-division, excluding Tikari, Belaganj and Fatehpur police-stations and excluding municipal areas (1,457).	2†	520,948 (S. C. 202,145)	41,957 (S. C. 5,520)
11	Aurangabad	Aurangabad sub-division (excluding municipal areas) (1,269).	1	479,972 (S. C. 115,454)	35,883 (S. C. 3,000)
12	Nawada	Nawada sub-division and Fatehpur police-station of Sadr sub-division (890).	2†	486,442 (S. C. 151,538)	30,771 (S. C. 3,021)
13	North Gaya	Jahanabad sub-division and Tikari and Belaganj police-stations of Sadr sub-division (excluding municipal areas) (890)	1	566,947 (S. C. 113,874)	33,155 (S. C. 2,194)
14	Buxar	Buxar sub-division (excluding municipal areas) (667·6).	1	336,668 (S. C. 43,943)	30,635 (S. C. 2,122)
15	Bhabhua	Bhabhua sub-division (excluding municipal areas) (1,299·5).	1	294,706 (S. C. 64,199)	27,978 (S. C. 3,363)
16	North-East Shahabad	Arrah Mufassal, Sandes, Barhara, Shahpur and Jagdispur police-stations of Sadr sub-division (excluding municipal areas) (592).	1	397,077 (S. C. 62,298)	38,580 (S. C. 2,955)

† One seat reserved for scheduled castes.

Serial No.	Name of Constituency.	Extent of Constituency and area in square miles.	No. of seats.	General population, including Scheduled Castes, Backward Tribes and Indian Christians.	Number of General voters, including Scheduled Castes, Backward Tribes and Indian Christians.
1	2	3	4	5	6

II.—GENERAL RURAL—*contd.*

17	East Central Shahabad ..	Piro and Sahar police-stations of Sadr sub-division and Bikramganj and Dinara police-stations of Sasaram sub-division (675).	2†	398,936 (S. C. 67,607)	37,561 (S. C. 3,224)
18	Sasaram	Karghar, Nokha, Sasaram, Rohtas, Chenari, Dehri and Nasriganj police-stations (excluding municipal areas) (1,122·5).	1	328,181 (S. C. 65,222)	36,549 (S. C. 3,782)
19	West Saran Sadr ..	Revelganj, Chapra Mufassal, Baniapur, Manjhi and Ekma police-stations (excluding municipal areas) (439·7).	1	344,721 (S. C. 42,369)	24,758 (S. C. 1,459)
20	East Saran Sadr ..	Parsa, Sonpur, Dighwara and Garkha police-stations (318).	1	256,336 (S. C. 29,024)	20,493 (S. C. 1,202)
21	North-East Siwan ..	Basantpur, Barharia and Siwan police-stations (excluding municipal areas) (426).	1	348,444 (S. C. 42,417)	22,841 (S. C. 1,348)
22	South-West Siwan ..	Maharajgunj, Mairwa, Siswan, Raghunathpur, Darauli and Guthni police-stations (411).	1	347,876 (S. C. 44,340)	25,543 (S. C. 1,379)
23	East Gopalganj cum Mash-rakh and Marhaura.	Barauli and Baikunthpur police-stations of Gopalganj sub-division and Marhaura and Mashrakh police-stations of the Sadr sub-division (483)	1	369,958 (S. C. 44,994)	26,438 (S. C. 1,406)
24	West Gopalganj ..	Mirganj, Bhore, Katea, Kuchaikot and Gopalganj police-stations (591).	2†	458,116 (S. C. 67,821)	26,126 (S. C. 1,626)

†One seat reserved for scheduled castes.

Serial No.	Name of Constituency.	Extent of Constituency and area in square miles.	No. of seats.	General population, including Scheduled Castes, Backward Tribes and Indian Christians.	Number of General voters, including Scheduled Castes, Backward Tribes and Indian Christians.
1	2	3	4	5	6
II.—GENERAL RURAL—<i>contd.</i>					
25	North-West Champaran Sadr	Motihari, Sugauli, Adapur and Raksaul police-stations (excluding municipal areas) (505.5).	1	321,401 (S. C. 61,633)	12,494 (S. C. 581)
26	East Champaran Sadr ..	Dhaka (Ramchandra), Ghorasahan and Madhuban police-stations (465).	1	364,111 (S. C. 58,930)	13,497 (S. C. 459)
27	South-West Champaran Sadr	Kesariya, Pipra and Gobindganj police-stations (541).	1	343,804 (S. C. 56,968)	17,151 (S. C. 919)
28	South Bettiah ..	Lauriya, Bettiah, Joga-patti, Manjhauli and Sikta police-stations (excluding municipal areas) (625.5).	1	367,701 (S. C. 77,034)	16,677 (S. C. 1,648)
29	North Bettiah ..	Bagaha, Dhanaha, Shikarpur, Ramnagar and Mainatanr police-stations (1,379).	2†	363,173 (S. C. 79,752)	21,165 (S. C. 1,904)
30	East Muzaffarpur Sadr ..	Muzaffarpur and Shakra police-stations (478).	2†	380,762 (S. C. 88,485)	24,146 (S. C. 1,473)
31	West Muzaffarpur Sadr ..	Paru, Sahibganj and Baruraj police-stations (414).	1	285,910 (S. C. 46,584)	21,616 (S. C. 1,471)
32	East Sitamarhi cum Katra and Minapur.	Pupri police-station of Sitamarhi sub-division and Katra and Minapur police-stations of Sadr Sub-division (508).	1	443,542 (S. C. 70,783)	19,573 (S. C. 667)
33	South-West Hajipur ..	Hajipur, Mahnar, Ragho-pur and Lalganj police-stations (excluding municipal areas) (462).	1	350,331 (S. C. 69,380)	26,718 (S. C. 1,863)
34	North-East Hajipur ..	Mahua and Patepur police-stations (316).	1	258,382 (S. C. 58,588)	19,239 (S. C. 1,395)
35	North Sitamarhi ..	Sursand, Sitamarhi, Belamooch-Pakauni and Sonbarsa (Frontier) police-stations (excluding municipal areas) (419).	1	383,451 (S. C. 61,352)	21,289 (S. C. 454)
36	West Sitamarhi ..	Sheohar, Bairagnia, Majorganj and Belsand police-stations (408).	1	384,025 (S. C. 62,596)	16,386 (S. C. 243)
37	North Madhubani ..	Khajauli, Laukaha, Ladania, Jaynagar, Harlakhi and Madh-wapur police-stations (540).	1	446,117 (S. C. 72,898)	19,697 (S. C. 602)

† One seat reserved for scheduled castes.

Serial No.	Name of Constituency.	Extent of Constituency and area in square miles.	No. of seats.	General population, including Scheduled Castes, Backward Tribes and Indian Christians.	Number of General voters, including Scheduled Castes, Backward Tribes and Indian Christians.
1	2	3	4	5	6

II.—GENERAL RURAL—*contd.*

38	South Madhubani ..	Madhubani, Phulparas and Jhanjharpur police-stations (excluding municipal areas) (531).	1	385,827 (S. C. 66,688)	23,275 (S. C. 1,072)
39	East Madhubani <i>cum</i> Bahera	Madhipur police-station of Madhubani Sub-division and Bahera police-station of Sadr sub-division (546).	1	432,385 (S. C. 71,311)	20,982 (S. C. 898)
40	Darbhanga Sadr ..	Darbhanga and Jale police-stations of Sadr sub-division and Benipatti police-station of Madhubani sub-division (594).	2†	472,198 (S. C. 93,755)	20,605 (S. C. 810)
41	North-West Samastipur ..	Samastipur, Tajpur and Warisnagar police-stations (excluding municipal areas) (490·2).	1	414,705 (S. C. 88,381)	22,980 (S. C. 1,357)
42	South-East Samastipur ..	Rusera, Singia, Dalsing-sarai and Mohiuddin-nagar police-stations (excluding municipal areas) (631·5).	2†	503,073 (S. C. 101,278)	28,250 (S. C. 1,544)
43	South Sadr Monghyr ..	Monghyr Mufassal, Surajgarha, Lakhisarai, Kharagpur, Tarapur, Sheikhpura and Barbiga police-stations (1,141).	2†	602,336 (S. C. 121,226)	37,400 (S. C. 2,045)
44	North Sadr Monghyr ..	Gogri, Khagaria, Bakhtiyarpur and Chautham police-stations (752).	1	419,364 (S. C. 84,369)	19,692 (S. C. 871)
45	West Begusarai ..	Teghra and Bariarpur police-stations (417).	1	313,517 (S. C. 59,651)	20,511 (S. C. 1,008)
46	East Begusarai ..	Begusarai and Balia police-stations (329).	1	260,120 (S. C. 43,036)	16,454 (S. C. 871)
47	Jamui ..	Jamui sub-division (1,276)	1	396,811 (S. C. 90,789)	27,059 (S. C. 2,554)

†One seat reserved for scheduled castes.

Serial No.	Name of Constituency.	Extent of Constituency and area in square miles.	No. of seats.	General population, including Scheduled Castes, Backward Tribes and Indian Christians.	Number of General voters, including Scheduled Castes, Backward Tribes and Indian Christians.
1	2	3	4	5	6

II.—GENERAL RURAL—*contd.*

48	South Bhagalpur Sadr ..	Sultanganj, Shakkund, Bhagalpur Mufassal, Nathnagar, Colgong and Pirpainti police-stations (excluding municipal areas) (649·4).	1	332,290 (S. C. 62,610)	18,382 (S. C. 1,000)
49	North Bhagalpur Sadr cum Kishanganj.	Bihpur and Gopalpur police-stations of Sadr sub-division and Kishanganj and Sonbarsa police-stations of Madhipura sub-division (630).	1	310,013 (S. C. 51,414)	21,290 (S. C. 778)
50	Banka	Banka sub-division (1,182).	1	432,940 (S. C. 68,530)	22,454 (S. C. 1,435)
51	Supaul	Supaul sub-division (934)	1	448,459 (S. C. 74,478)	30,220 (S. C. 982)
52	Madhipura	Madhipura sub-division excluding Kishanganj and Sonbarsa police-stations (810).	2†	398,205 (S. C. 76,122)	22,918 (S. C. 1,046)
53	North-West Purnea ..	Araria sub-division (excluding municipal areas) (1,073·5).	1	335,271 (S. C. 72,090)	31,101 (S. C. 2,308)
54	East Purnea	Kishanganj sub-division and Karandigh, Amaur, Baisi, Kadwa, Barsoi, Azamnagar, Katihar and Manihari police-stations of Sadr sub-division (excluding municipal areas) (2,519·2).	1	464,079 (S. C. 65,676)	56,067 (S. C. 2,866)
55	South-West Purnea ..	Purnea, K a s b a, Khazanchi Hat, Dhamdaha, Rupauli, Dharhara, Korha and Barari police-stations (excluding municipal areas) (1,356·5).	2†	469,220 (S. C. 110,821)	35,51 (S. C. 2,208)

† One seat reserved for scheduled castes.

Serial No.	Name of Constituency.	Extent of Constituency and area in square miles.	No. of seats.	General population, including Scheduled Castes, Backward Tribes and Indian Christians.	Number of General voters, including Scheduled Castes, Backward Tribes and Indian Christians.
1	2	3	4	5	6
II.—GENERAL RURAL—<i>contd.</i>					
56	Deoghar <i>cum</i> Jamtara ..	Deoghar and Jamtara sub-divisions (excluding municipal areas) (1,638).	1	507,550 (B. T. 182,404)	38,440 (B. T. 12,363)
57	Godda	Godda sub-division (850)	1	340,064 (B. T. 163,637)	20,803 (B. T. 10,957)
58	Santal Parganas Sadr ..	Sadr or Dumka sub-division (excluding municipal areas) (1,461·5).	2	440,340 (B. T. 312,833)	36,853 (B. T. 25,524)
59	Pakaur <i>cum</i> Rajmahal ..	Pakaur and Rajmahal sub-divisions (excluding municipal areas) (1,499·2).	2§	499,637 (B. T. 356,603)	39,100 (B. T. 27,263)
60	Central Hazaribagh ..	Hazaribagh Sadr sub-division (excluding municipal areas) (3,453).	2§	628,680 (S. C. 47,184) (B. T. 181,579)	41,078 (S. C. 2,258) (B. T. 8,786)
61	Giridih <i>cum</i> Chatra ..	Giridih and Chatra sub-divisions (excluding municipal areas) (3,556).	2†	679,164 (S. C. 77,010) (B. T. 196,709)	34,682 (S. C. 2,074) (B. T. 4,651)
62	Ranchi Sadr	Ranchi Sadr sub-division (excluding municipal and notified areas) (2,042·5).	2§	482,794 (B. T. 327,701)	27,791 (B. T. 17,659)
63	Gumla <i>cum</i> Simdega ..	Gumla and Simdega sub-divisions (3,505).	2§	603,518 (B. T. 457,389)	27,347 (B. T. 20,418)
64	Khunti	Khunti sub-division (1,545).	1	370,793 (B. T. 261,690)	24,906 (B. T. 16,371)
65	Palamau	Palamau district (excluding municipal areas) (4,912·5).	3†	734,564 (S. C. 213,710)	29,682 (S. C. 2,455)
66	South Manbhum	Arsha, Balarampur, Jhalda, Jaipur, Baghmundi, Chandil, Ichagarh, Barahabhum, Patamda, Banduan, and Manbazar police-stations (excluding municipal areas) (1,896).	2§	643,287 (S. C. 18,226) (B. T. 296,437)	30,804 (S. C. 315) (B. T. 8,471)

†One seat reserved for scheduled castes.

§One seat reserved for backward tribes. Election in this constituency will be by the single non-transferable vote.

Serial No.	Name of Constituency.	Extent of Constituency and area in square miles.	No. of seats.	General population, including Scheduled Castes, Backward Tribes and Indian Christians.	Number of General voters, including Scheduled Castes, Backward Tribes and Indian Christians.
1	2	3	4	5	6

II.—GENERAL RURAL—*concl'd.*

67	Central Manbhum ..	Purulia, Hura, Pancha, Raghunathpur, Santuri, Nituria, Para, Chas, Chandankiari and Kashipur police-stations (excluding municipal areas) (1,400).	2†	553,746 (S. C. 153,400) (B. T. 82,088)	24,297 (S. C. 1,740) (B. T. 3,600)
68	North Manbhum ..	Dhanbad sub-division (excluding municipal areas) (783).	1	453,074 (S. C. 93,608) (B. T. 101,927)	16,757 (S. C. 700) (B. T. 3,667)
69	Singhbhum ..	Singhbhum district (excluding municipal areas) (3,851).	3§	808,212 (B. T. 570,600)	37,672 (B. T. 25,078)

†One seat reserved for Scheduled Castes.

§One seat reserved for backward tribes. Election in this constituency will be by the single non-transferable vote.

सत्यमेव जयते

B.—MUHAMMADAN CONSTITUENCIES.

Serial No.	Name of Constituency.	Extent of Constituency and area in square miles.	No. of seats.	Muhammadan population.	No. of Muhammadan voters.
1	2	3	4	5	6

I.—MUHAMMADAN URBAN.

1	Patna City	Patna City municipality and the area administered by the Patna Administration Committee (15).	1	38,238	5,727
2	Patna Division	The Dinapore cantonment area and the municipalities in the Patna Division (excluding Patna City municipality and the area administered by the Patna Administration Committee) (47).	1	80,241	13,260
3	Tirhut	The municipalities in the Tirhut Division (75.5).	1	77,870	12,270
4	Bhagalpur Division ..	The municipalities in the Bhagalpur Division (55.2).	1	65,466	10,631
5	Chota Nagpur	The municipalities and notified areas in the Chota Nagpur Division (68.5).	1	56,090	8,491

II.—MUHAMMADAN RURAL.

6	West Patna	Patna City sub-division, and Hilsa, Ekangar Sarai and Islampur police-stations of Bihar sub-division, Dinapore sub-division and Sadr sub-division (excluding municipal areas) (992).	1	65,515	5,403
7	East Patna	Barh sub-division and Bihar sub-division, excluding Hilsa, Ekangar Sarai and Islampur police-stations and municipal areas (1,044).	1	68,330	5,308

Serial No.	Name of Constituency.	Extent of Constituency and area in square miles.	No. of seats.	Muhammadan population.	No. of Muhammadan voters.
1	2	3	4	5	6

II.—MUHAMMADAN RURAL—*contd.*

8	East Gaya	Gaya Sadr and Nawada sub-divisions (excluding municipal areas) (2,822).	1	133,809	11,527
9	West Gaya	Jahanabad and Aurangabad sub-divisions (excluding municipal areas) (1,878).	1	95,159	6,486
10	Shahabad	Shahabad District (excluding municipal areas) (4,354·5).	1	120,291	10,931
11	Saran Sadr	Sadr sub-division (excluding municipal areas) (1,044).	1	81,852	4,886
12	Siwan	Siwan sub-division (excluding municipal areas) (837).	1	114,208	6,701
13	Gopalganj	Gopalganj sub-division (788).	1	94,482	3,942
14	North Champaran Sadr ..	Adapur, Raksaul, Ghora-sahan and Dhaka (Ram-chandra) police-stations (563).	1	102,356	2,864
15	South Champaran Sadr ..	Motihari Sugaoli, Kesariya, Pipra, Madhuban and Gobindganj police-stations (excluding municipal areas) (948·5).	1	89,572	2,450
16	Bettiah	Bettiah sub-division (excluding municipal areas) (2,004·5).	1	148,083	12,204
17	Muzaffarpur Sadr	Sadr sub-division (excluding municipal areas) (1,216).	1	132,144	6,449
18	Hajipur	Hajipur sub-division (excluding municipal areas) (778).	1	58,486	3,878
19	Sitamarhi	Sitamarhi sub-division (excluding municipal areas) (1,011).	1	181,751	4,218

Serial No.	Name of Constituency.	Extent of Constituency and area in square miles.	No. of seats.	Muhammadan population.	No. of Muhammadan voters.
1	2	3	4	5	6

II.—MUHAMMADAN RURAL—*contd.*

20	North-East Darbhanga ..	Phulparas, Laukaha, Madhaipur, Khajauli, Ladania, Jaynagar and Jhanjharpur police-stations (834).	1	80,142	3,381
21	North-West Darbhanga ..	Benipatti, Harlakhi, Madhwapur and Madhubani police-stations of Madhubani sub-division and Jale police-station of Sadr sub-division (excluding municipal areas) (615).	1	112,949	4,330
22	Central Darbhanga ..	Sadr sub-division, excluding Jale police-station and municipal areas (762).	1	140,642	9,670
23	South Darbhanga ..	Samastipur sub-division (excluding municipal areas) (1,122).	1	79,830	4,150
24	North Monghyr ..	Begusarai sub-division and Gogri, Khatgaria, Bakhtiyarpur and Chautham police-stations of Sadr sub-division (1,498).	1	115,502	4,894
25	South Monghyr ..	Jamui sub-division and Monghyr Mufassal, Surajgarha, Lakhsarai, Kharagpur, Tarapur, Sheikhpura and Barbigba police-stations of Sadr sub-division (2,417).	1	96,295	6,867
26	Bhagalpur Sadr <i>cum</i> Banka	Bhagalpur Sadr and Banka sub-divisions (excluding municipal areas) (2,104·4).	1	107,701	780
27	Madhipura <i>cum</i> Supaul ..	Madhipura and Supaul sub-divisions (2,110).	1	115,941	5,135
28	Araria	Araria sub-division (excluding municipal areas) (1,073·5).	1	172,957	18,789

Serial No.	Name of Constituency.	Extent of Constituency and area in square miles.	No. of seats.	Muhammadan population.	No. of Muhammadan voters.
1	2	3	4	5	6
II.—MUHAMMADAN RURAL—<i>concl'd.</i>					
29	South Kishanganj ..	Kishanganj and Goal Pokhar police-stations (excluding municipal areas) (322).	1	88,745	15,272
30	North-West Kishanganj ..	Bahadurganj, Dighalbank and Terhagach police-stations (393).	1	130,700	19,987
31	North-East Kishanganj ..	Islampur, Chopra and Thakurganj police-stations (626).	1	159,447	25,125
32	South-East Purnea Sadr ..	Katihar, Manihari, Korha, Barari, Kadwa, Barsoi, Azamnagar, and Karandigh police-stations (excluding municipal areas) (1,320).	1	160,827	19,827
33	North Purnea Sadr ..	Purnea, Kasba Khazanchi Hat, Dhamdaha, Rupauli, Dharhara, Amaur and Baisi police-stations (excluding municipal areas) (1,214.5).	1	159,074	18,538
34	South Santal Parganas ..	Deoghar, Jamtara and Sadr or Dumka sub-divisions (excluding municipal areas) (3,099.5).	1	76,418	4,408
35	North Santal Parganas ..	Godda, Rajmahal and Pakaur sub-divisions (excluding municipal areas) (2,349).	1	138,927	9,788
36	Hazaribagh ..	Hazaribagh district (excluding municipal areas) (7,009).	1	158,656	8,758
37	Ranchi <i>cum</i> Singhbhum ..	Ranchi and Singhbhum districts (excluding municipal and notified areas) (10,944).	1	59,105	2,610
38	Palamau ..	Palamau district (excluding municipal areas) (4,912.5).	1	72,132	2,813
39	Manbhum ..	Manbhum district (excluding municipal areas) (4,079).	1	104,390	4,205

C.—SCHEDULED CASTE CONSTITUENCIES.

The seats reserved for scheduled castes will be reserved in plural member general constituencies one seat in each constituency (as shown below) being reserved for a member of the scheduled castes.

Serial No. 1	Name of Constituency. 2	Extent of Constituency and area in square miles 3	No. of seats. 4	Scheduled caste population. 5	Number of scheduled caste voters. 6
GENERAL RURAL.					
1	East Bihar	Bihar sub-division excluding Hilsa, Ekangar Sarai and Islampur police-stations and municipal areas (528).	1	79,296	1,411
2	South Gaya	Sadr sub-division excluding Tikari, Bolaganj and Fatehpur police-stations and municipal areas (1,457).	1	202,145	5,520
3	Nawada	Nawada sub-division and Fatehpur police-station of Sadr sub-division (1,084).	1	151,538	3,021
4	East Central Shahabad ..	Piro and Sahar police-stations of Sadr sub-division and Bikramganj and Dinara police-stations of Sasaram sub-division (675).	1	67,607	3,224
5	West Gopalganj	Mirganj, Bhore, Katea, Kuchaikot and Gopalganj police-stations (591).	1	67,821	1,626
6	North Bettiah	Bagaha, Dhanaha, Shikarpur, Ramnagar and Mainatanr police-stations (1,379)	1	79,752	1,904
7	East Muzaffarpur Sadr ..	Muzaffarpur and Shakra police-stations (478).	1	88,485	1,473
8	Darbhanga Sadr	Darbhanga and Jale police-stations of Sadr sub-division and Benipatti police-station of Madhubani sub-division (594).	1	93,755	810
9	South-East Samastipur ..	Rusera, Singia, Dalsing-sarai and Mohiuddin-nagar police-stations (excluding municipal areas) (631·5).	1	101,278	1,544

Serial No.	Name of Constituency.	Extent of Constituency and area in square miles.	No. of seats.	Scheduled caste population.	Number of scheduled caste voters.
1	2	3	4	5	6
GENERAL RURAL—contd.					
10	South Sadr Monghyr ..	Monghyr Mufassal, Surajgarha, Lakhisarai, Kharagpur, Tarapur, Sheikhpura and Barbiga police-stations (1,141).	1	121,226	2,045
11	Madhipura ..	Madhipura sub-division (excluding Kishanganj and Sonbarsa police-stations) (810).	1	76,122	1,046
12	South-West Purnea ..	Purnea, Kasba, Khazanchi Hat, Dhamdaha, Rupauli, Dharhara, Korha and Barari police-stations (excluding municipal areas) (1,356.5).	1	110,821	2,208
13	Giridih cum Chatra ..	Giridih and Chatra sub-divisions (excluding municipal areas) (3,556).	1	77,010	2,074
14	Palamau ..	Palamau district (excluding municipal areas) (4,912.5).	1	213,710	2,455
15	Central Manbhum ..	Purulia, Hura, Pancha, Raghunathpur, Santuri, Nituria, Para, Chas, Chandankiari and Kashipur police-stations (excluding municipal areas) (1,400).	1	153,400	1,740

D.—WOMEN'S CONSTITUENCIES.

These constituencies will be special constituencies under the terms of Schedules V, paragraph (b) of the Government of India Act, 1935.

Serial No.	Name of Constituency.	Extent of Constituency.	No. of seats.	Population.	No. of voters.
1	2	3	4	5	6

I.—GENERAL URBAN.

				General.	General.
1	Patna	Patna City municipality and the area administered by the Patna Administration Committee.	1	120,724	24,457 (W. 10,524)
2	Muzaffarpur Town ..	Muzaffarpur municipality	1	31,011	9,469 (W. 4,191)
3	Bhagalpur Town ..	Bhagalpur municipality	1	59,292	11,458 (W. 5,300)

II.—MUHAMMADAN URBAN.

				Muhammadan.	Muhammadan.
4	Patna City	Patna City municipality and the area administered by the Patna Administration Committee.	1	38,238	2,808

1. *Qualifications of electors.*

(a) *General seats.*—Being a person who possesses the franchise qualifications requisite under the Sixth Schedule to the Government of India Act, 1935.

(b) *Muhammadan seats.*—Being a woman who possesses the franchise qualifications requisite under the Sixth Schedule to the Government of India Act, 1935.

2. *Qualifications of candidates.*—Being a woman who is qualified under the Fifth Schedule to the Government of India Act, 1935, who possesses the necessary communal qualification, and who is an elector in any general or Muhammadan constituency in the province.

E.—ANGLO-INDIAN CONSTITUENCY.

Serial No.	Name of Constituency.	Extent of constituency and area in square miles.	No. of seats.	Population.	No. of voters.
1	2	3	4	5	6
1	Anglo-Indian	The province of Bihar (69,348).	1	5,892	2,000

1. *Qualifications of electors.*—Being an Anglo-Indian who possesses the qualifications prescribed under the Sixth Schedule to the Government of India Act, 1935.

2. *Qualifications of candidates.*—Being an elector in the constituency, who possesses the qualifications requisite under the Fifth Schedule to the Government of India Act, 1935.

3. *Returning Officer.*—The Deputy Secretary to Government, Legislative Department.

4. *Method of election.*—Postal ballot.

F.—EUROPEAN CONSTITUENCIES.

Serial No.	Name of Constituency	Extent of Constituency and area in square miles.	No. of seats.	Population.	No. of voters.
1	2	3	4	5	6
1	Patna and Tirhut cum Bhagalpur European.	The Patna, Tirhut and Bhagalpur Divisions (42,335).	1	2,785	1,500
2	Chota Nagpur European ..	The Chota Nagpur Division (27,013).	1	2,605	1,200

1. *Qualifications of electors.*—Being a European who possesses the qualifications prescribed under the Sixth Schedule to the Government of India Act, 1935.

2. *Qualifications of candidates.*—Being qualified to vote in the choice of a member to fill one of the European seats in the province, and possessing the qualifications requisite under the Fifth Schedule to the Government of India Act, 1935.

3. *Returning Officer.*—The Deputy Secretary to Government, Legislative Department.

4. *Method of election.*—Postal ballot.

G.—INDIAN CHRISTIAN CONSTITUENCY.

Serial No.	Name of Constituency.	Extent of Constituency.	No. of seats.	Total Indian Christian population.	No. of voters.
1	2	3	4	5	6
1	Indian Christian	Non-territorial ..	1	320,259*	30

1. *Qualifications of electors.*—Being an Indian Christian and having been appointed in the prescribed manner by the Chota Nagpur Catholic Sabha or the Bihar and Orissa Christian Council to be an elector in the Indian Christian constituency.

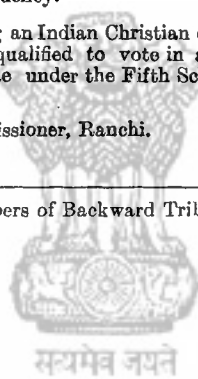
N.B.—The Indian Christians will have a direct vote in a General constituency as well as an indirect vote in the Indian Christian constituency.

2. *Qualifications of candidates.*—Being an Indian Christian qualified to vote in the choice of a member to fill the Indian Christian seat, or qualified to vote in a General constituency in the province, who possesses the qualifications requisite under the Fifth Schedule to the Government of India Act, 1935.

3. *Returning Officer.*—Deputy Commissioner, Ranchi.

4. *Method of election.*—Postal ballot.

* Includes 295,699 members of Backward Tribes who are Christians.



H.—BACKWARD AREAS AND TRIBES CONSTITUENCIES.

The seats assigned to backward areas and backward tribes in Bihar will, under the proviso to paragraph 10 of the Fifth Schedule to the Government of India Act, 1935, be reserved in plural member General constituencies, one seat (as shown below) being reserved for a member of the Backward tribes¹

Serial No.	Name of Constituency.	Extent of Constituency and area in square miles.	No. of seats.	Backward tribe population.	No. of backward tribe voters.
1	2	3	4	5	6
1	Santal Parganas Sadr ..	Sadr or Dumka sub-division (excluding municipal areas) (1,461·5).	1	312,833	25,524
2	Pakaur cum Rajmahal ..	Pakaur and Rajmahal sub-divisions (excluding municipal areas) (1,499·2).	1	356,603	27,288
3	Central Hazaribagh ..	Hazaribagh Sadr sub-division (excluding municipal areas) (3,453).	1	181,579	8,786
4	Ranchi Sadr	Ranchi Sadr sub-division (excluding municipal and notified areas) (2,042·5).	1	327,701	17,659
5	Gumla cum Simdega ..	Gumla and Simdega sub-divisions (3,505).	1	457,389	20,418
6	South Manbhum	Arsha, Balarampur, Jhalda, Jaipur, Baghmundi, Chandil, Ichagarh, Barahabhum Patamda, Banduan and Manbazar police-stations (excluding municipal areas) (1,896).	1	296,437	8,471
7	Singhbhum	Singhbhum district (excluding municipal areas) (3,851).	1	570,600	25,078

1. Election in these constituencies will be by the single non-transferable vote.

2. *Qualifications of electors.*—Being registered in the General constituency in which a seat is reserved for backward tribes and possessing the franchise qualifications prescribed under the Sixth Schedule to the Government of India Act, 1935.

3. *Qualifications of candidates.*—Being a member of a backward tribe, who is entitled to vote in the choice of a member to fill that seat or any other General seat in the province, and who possesses the qualifications requisite under the Fifth Schedule to the Government of India Act, 1935.

I.—COMMERCE, INDUSTRY, MINING AND PLANTING CONSTITUENCIES.

Serial No. 1	Name of Constituency. 2	No. of seats. 3	No. of voters. 4
1	The Bihar Chamber of Commerce	1	..
2	The Bihar Planters' Association	1	..
3	The Indian Mining Association	1	..
4	The Indian Mining Federation	1	..

1. *Qualifications of electors.*—The qualifications set out in the Appendix to Chapter IX of the Report of the Indian Delimitation Committee, with the modification that the qualifying amount of paid up capital in the case of a registered company or a corporation shall be Rs. 50,000, and the qualifying amount of income-tax, in the cases in which income-tax is a qualification, shall be Rs. 5,000 and not Rs. 10,000.

2. *Qualifications of candidates.*—The qualifications set out in the Appendix to Chapter IX of the Report of the Indian Delimitation Committee.

3. *Returning Officer.*—The Deputy Secretary to Government, Legislative Department.

4. *Method of election.*—Postal ballot in the case of the Bihar Chamber of Commerce and the Bihar Planters' Association : in the case of the Indian Mining Association and Indian Mining Federation by ballot at meetings specially convened.

J.—LANDHOLDERS CONSTITUENCIES.

Serial No. 1	Name of Constituency. 2	Extent of Constituency and area in square miles. 3	No. of seats. 4	No. of voters. 5
1	Patna Division Landholders ..	The Patna division (11,154) ..	1	144
2	Tirhut Division Landholders ..	The Tirhut division (12,598) ..	1	114
3	Bhagalpur Division Landholders	The Bhagalpur division (18,583)	1	77
4	Chota Nagpur Division Landholders.	The Chota Nagpur division (27,013).	1	66

1. *Qualifications of electors.*—

(a) In the Patna, Tirhut or Bhagalpur division, being resident in the constituency and holding land as a proprietor or tenure-holder for which he is liable to pay an annual sum of not less than Rs. 4,000 as land revenue, or not less than Rs. 1,000 as local cess, or

(b) In the Chota Nagpur division, being resident in the constituency, and holding as proprietor land for which he is liable to pay an annual sum of not less than Rs. 6,000 as land revenue, or not less than Rs. 500 as local cess, or holding as a tenure-holder land of which he is liable to pay an annual sum of not less than Rs. 750 as local cess.

2. *Qualifications of candidates.*—Being an elector in the constituency or in any other landholders constituency in the province who possesses the qualifications requisite under the Fifth Schedule to the Government of India Act, 1935.

3. *Returning Officer.*—The Deputy Secretary to Government, Legislative Department.

4. *Method of election.*—Postal ballot.

K.—LABOUR CONSTITUENCIES.

Serial No.	Name of Constituency.	Extent of Constituency.	No. of seats.	Approximate No. of voters.
1	2	3	4	5

I.—TRADE UNION CONSTITUENCY.

1	Trade Union (Mining) ..	Registered mining unions in the Dhanbad sub-division*	1*	6,000
---	-------------------------	---	----	-------

II.—SPECIAL LABOUR CONSTITUENCIES.

2	Jamshedpur Factory Labour ..	Jamshedpur and Jugsalai notified areas and Mauza Maubhandar (thana No. 86, police station Ghatsila).	1†	23,329
3	Monghyr cum Jamalpur Factory Labour.	Monghyr and Jamalpur municipalities (11·6).	1‡	9,261
4	Hazaribagh Mining Labour ..	Ramgarh, Gola, Kodarma, Jainagar, Gumia, Mandu, Gawan, Satgawan, Giridip, Bengabad, Gande, and Bermo police stations (2,501)	1§	18,000

1. *Qualifications of a Trade Union.*—The qualifications specified in paragraph 495 of the Report of the Indian Delimitation Committee.

2. *Qualifications of electors.*—Being a person who satisfies the requirements specified in paragraph 498 of the Report of the Indian Delimitation Committee and who in the case of constituency (1) is a member of one of the trade unions referred to and in the case of constituencies (2) and (3) is a worker in a registered factory and in the case of constituency (4) is a worker in a registered mine, in the constituency.

3. *Qualifications of candidates.*—Being a person who satisfies the requirements specified in paragraphs 501 and 502 of the Report of the Indian Delimitation Committee.

4. *Returning Officer.*—A Government official appointed by Government.

5. *Method of election.*—Direct.

*The seat will be filled in the 2nd, 3rd and 4th general elections out of every 4 general elections. (The constituency will fill the Federal Labour seat in the 1st general election of the Federal Assembly.)

†The seat will be filled in the 1st, 2nd and 4th general elections out of every 4 general elections. (The constituency will fill the Federal Labour seat in the 3rd general election of the Federal Assembly.)

‡The seat will be filled in the 1st, 2nd and 3rd general elections out of every 4 general elections. (The constituency will fill the Federal Labour seat in the 4th general election of the Federal Assembly.)

§The seat will be filled in the 1st, 3rd and 4th general elections out of every 4 general elections. (The constituency will fill the Federal Labour seat in the 2nd general election of the Federal Assembly.)

L.—UNIVERSITY CONSTITUENCY.

Name of Constituency.	Extent of Constituency.	No. of seats.	No. of voters
1	2	3	4
Patna University	Non-territorial	1	639

1. *Qualifications of electors.*—Being a member of the Senate or Syndicate of the Patna University, or a graduate of that University of not less than seven years standing whose name is included in the register of graduates.

2. *Qualifications of candidates.*—Being an elector in the constituency who possesses the qualifications requisite under the Fifth Schedule to the Government of India Act, 1935.

3. *Returning Officer.*—The Registrar of the University.

4. *Method of election.*—Postal ballot.



सत्यमेव जयते

Part II

PROVINCIAL LEGISLATIVE COUNCIL.

[The figures 3, 6 and 9 shown in heavy type before certain constituencies represent the suggestions advanced by the local Government as to the constituencies to be prescribed in an Order under the provisions of Schedule V, paragraph 18 of the Government of India Act, 1935, made by the Governor acting in his discretion, as the constituencies to be filled for three, six or nine years respectively on the occasion of the first election under the new constitution].

Serial No.	Name of Constituency.	Extent of Constituency and area in square miles.	No. of seats.	Population.	No. of voters.
1	2	3	4	5	6

I.—GENERAL.

General.

3	1	North Patna Division	Patna and Shahabad districts (6,440).	1	3,485,940 (S. C. 593,844)	1,417 (S. C. 8)
9	2	Gaya	Gaya district (4,714)	1	2,134,902 (S. C. 592,186)	817 (S. C. 8)
9	3	Saran <i>cum</i> Champaran	The districts of Saran and Champaran (6,214).	1	3,968,915 (S. C. 605,345)	703 (S. C. 8)
6	4	Muzaffarpur ..	The district of Muzaffarpur (3,036).	1	2,549,934 (S. C. 457,900)	564 (S. C. 4)
3	5	Darbhanga ..	The district of Darbhanga (3,348).	1	2,726,057 (S. C. 494,311)	580 (S. C. 8)
6	6	Monghyr <i>cum</i> Santal Parganas	The districts of Monghyr and the Santal Parganas (9,385).	1	3,886,427 (S. C. 528,803) (B. T. 1,044,535)	1,183 (S. C. 5)
3	7	Bhagalpur <i>cum</i> Purnea	The districts of Bhagalpur and Purnea (9,198)	1	3,285,371 (S. C. 581,741)	739 (S. C. 8)
6	8	Hazaribagh <i>cum</i> Manbhum	The districts of Hazaribagh and Manbhum (11,116).	1	3,045,176 (S. C. 389,428) (B. T. 858,740)	714 (S. C. 10)
9	9	Ranchi and Palamau <i>cum</i> Singhbhum.	The districts of Ranchi, Palamau and Singhbhum (15,897).	1	3,148,385 (S. C. 247,041) (B. T. 1,788,825)	898 (S. C. 5)

II.—MUHAMMADAN.

Muhammadan.

6	10	Patna <i>cum</i> Shahabad	The districts of Patna and Shahabad (6,440).	1	354,023	571
8	11	Gaya <i>cum</i> Chota Nagpur Division.	The districts of Gaya and Chota Nagpur Division (31,727).	1	703,933	350
9	12	Tirhut Division ..	The Tirhut Division (12,598).	1	1,494,368	322
9	13	Bhagalpur Division	The Bhagalpur Division (18,583).	1	1,588,003	524

Serial No.	Name of Constituency.	Extent of Constituency and area in square miles.	No. of Seats.	Population.	No. of voters.
1	2	3	4	5	6

III.—EUROPEAN.

European.

3	14	Bihar	The Province of Bihar (69,348).	1	5,390	648
---	----	-------------	------------------------------------	---	-------	-----

Method of election :—By postal ballot.

सत्यमेव जयते

Part III.

FEDERAL ASSEMBLY.

A.—LANDHOLDERS CONSTITUENCY.

Serial No.	Name of Constituency.	Extent of Constituency and area in square miles.	No. of seats.	No. of voters.
1	2	3	4	5
1	Bihar Landholders ..	The province of Bihar (69,348)	1	161

1. *Qualifications of electors.*—Being a person resident in the province and (i) holding as a proprietor land for which he is liable to pay an annual sum of not less than Rs. 10,000 as land revenue or not less than Rs. 2,500 as local cess or (ii) holding as a tenure-holder land for which he is liable to pay an annual sum of not less than Rs. 2,500 as local cess.

2. *Qualifications of candidates.*—Being an elector in the constituency who possesses the qualifications requisite under the First Schedule to the Government of India Act, 1935.

3. *Returning Officer.*—The Deputy Secretary to Government, Legislative Department.

4. *Method of election.*—Postal ballot.

B.—LABOUR CONSTITUENCY.

Serial No.	Name of Constituency.	Extent of Constituency.	No. of seats.	No. of voters.
1	2	3	4	5
1	Hazaribagh Mining Labour ..	Ramgarh, Gola, Kodarma, Jai-nagar, Gumia, Mandu, Gawan, Satgawan, Giridih, Bengabad, Gande and Bermo police-stations (2,501).	1*	18,000
2	Jamshedpur Factory Labour ..	Jamshedpur and Jugsalai notified areas and mauza Maubhandar (thana No. 86, police-station Ghatsila).		23,000
3	Trade Union (Mining)	Dhanbad sub-division.		6,000
4	Monghyr cum Jamalpur Factory Labour.	Monghyr and Jamalpur municipalities.		9,000

1. *Qualifications of electors and candidates.*—The qualifications of electors and candidates are the same as in the case of the seats allotted to Labour in the Bihar Legislative Assembly (see Section K on page 156 above).

2. *Returning Officer.*—A Government Official appointed by Government.

3. *Method of election.*—Direct.

*The order of rotation of this seat at successive general elections will be constituencies Nos. 3, 1, 2, 4.

Part IV.

FEDERAL COUNCIL OF STATE.

[The figures 6 and 9 shown in heavy type before certain constituencies indicate the constituencies to be filled for six and nine years respectively under the provisions of Schedule I, paragraph 14, of the Government of India Act, 1935, on the occasion of the first election under the new constitution.]

Serial No.	Name of Constituency.	Extent of Constituency and area in square miles.	No. of seats.	Population.	No. of voters.
1	2	3	4	5	6
I.—GENERAL.					
				<i>General.</i>	
9, 9	1 North Patna Division	Patna and Shahabad districts (6,440).	2†	3,485,940 (S. C. 593,844)	1,399 (S. C. 8)
6	2 Gaya ..	Gaya district (4,714) ..	1	2,134,902 (S. C. 592,186)	807 (S. C. 8)
6	3 Saran <i>cum</i> Champaran.	The districts of Saran and Champaran (6,214).	1	3,968,915 (S. C. 605,345)	609 (S. C. 8)
9	4 Muzaffarpur ..	The district of Muzaffarpur (3,036).	1	2,549,934 (S. C. 547,900)	556 (S. C. 4)
6	5 Darbhanga ..	The district of Darbhanga (3,348).	1	2,726,057 (S. C. 494,311)	572 (S. C. 8)
9	6 Monghyr <i>cum</i> Santal Parganas.	The districts of Monghyr and Santal Parganas (9,385).	1	3,886,427 (S. C. 528,803) (B. T. 1,044,535).	1,168 (S. C. 5)
6	7 Bhagalpur <i>cum</i> Purnea.	The districts of Bhagalpur and Purnea (9,198).	1	3,285,371 (S. C. 581,741)	729 (S. C. 8)
9	8 Hazaribagh <i>cum</i> Manbhum.	The districts of Hazaribagh and Manbhum (11,116).	1	3,045,176 (S. C. 389,428) (B. T. 858,740)	704 (S. C. 10)
6	9 Ranchi and Palamau <i>cum</i> Singhbhum.	The districts of Ranchi, Palamau and Singhbhum (15,897).	1	3,148,385 (S. C. 247,041) (B. T. 1,788,825).	886 (S. C. 5)
II.—MUHAMMADAN.					
				<i>Muhammadan.</i>	
9	10 Patna <i>cum</i> Shahabad	The districts of Patna and Shahabad (6,440).	1	354,023	571
6	11 Gaya <i>cum</i> Chota Nagpur Division.	The district of Gaya and Chota Nagpur division (31,727).	1	703,933	350
6	12 Tirhut Division ..	The Tirhut division (12,598).	1	1,494,368	322
9	13 Bhagalpur Division	The Bhagalpur division (18,583).	1	1,588,003	524

† Voting in this constituency will be by the single non-transferable vote.

APPENDIX X.
THE CENTRAL PROVINCES AND BERAR.

Part I.

CENTRAL PROVINCES AND BERAR LEGISLATIVE ASSEMBLY.

A.—GENERAL CONSTITUENCIES.

Serial No.	Name of Constituency.	Extent of Constituency and area in square miles.	No. of seats.	General population, including scheduled castes.	Probable number of General voters, including scheduled castes.
1	2	3	4	5	6
I.—GENERAL URBAN.					
1	Nagpur City	The Nagpur and Kamptee municipalities and the Kamptee cantonment.	2†	205,000 (S. C. 46,800)	45,100 (S. C. 8,400)
2	Nagpur-Bhandara ..	The Umar, Katol, Bhandara, Gondia, Tumsar, Paoni and Pandhurna municipalities and the railway settlement at Gondia.	1	85,900	14,700 (S. C. 2,000)
3	Chanda-Wardha	The Chanda, Wardha, Arvi and Hinganga municipalities.	1	77,900	13,000 (S. C. 2,100)
4	Jubbulpore City	The Jubbulpore City municipality, the Jubbulpore cantonment, the railway settlements at Jubbulpore and the Government Gun Carriage Factory Estate at Jubbulpore.	1	99,400	17,700 (S. C. 1,500)
5	Jubbulpore Saugor-Seoni ..	The Murwara, Saugor, Damoh, Bina—Etawah, Mandla and Seoni municipalities, the Saugor cantonment and the railway settlements at Bina and Seoni.	1	102,300	14,800 (S. C. 1,800)
6	Hoshangabad-Nimar-Chhindwara.	The Hoshangabad, Itarsi, Harda, Narsingpur, Khandwa, Burhanpur and Chhindwara municipalities and the railway settlements at Harda and Chhindwara.	1	107,000	23,100 (S. C. 2,500)

† One seat reserved for the scheduled castes.

Serial No.	Name of Constituency.	Extent of Constituency and area in square miles.	No. of seats.	General population, including scheduled castes.	Probable number of General voters, including scheduled castes.
1	2	3	4	5	6

I.—GENERAL URBAN—*contd.*

7	Raipur-Bilaspur-Drug ..	The Raipur, Dhamtari, Bilaspur and Drug municipalities and the railway settlements at Raipur, Dhamtari and Bilaspur.	1	87,400	11,300 (S. C. 1,400)
8	East Berar	The Amraoti Town, Amraoti Camp, Ellichpur City, Ellichpur Civil Station, Anjan-gaon, Yeotmal and Wun municipalities.	1	111,100	20,900 (S. C. 1,900)
9	West Berar	The Akola, Akot, Murtizapur, Karanja, Balapur, Basim, Malkapur, Nandura, Khamgaon, Shegaon and Jalgaon municipalities.	1	145,600	26,200 (S. C. 2,500)

II.—GENERAL RURAL.

10	Nagpur-Umrer	The Nagpur and Umrer tahsils, excluding the area included in urban constituencies (1,780).	2†	266,000 (S. C. 75,900)	25,000 (S. C. 5,300)
11	Katol-Saoner	The Katol and Saoner tahsils, excluding the area included in urban constituencies (1,157).	1	256,000 (S. C. 49,800)	27,000 (S. C. 2,500)
12	Ramtek	The Ramtek tahsil (897)	1	132,000 (S. C. 26,500)	11,000 (S. C. 1,600)
13	Arvi	The Arvi tahsil, excluding the area included in urban constituencies (890).	1	153,000 (S. C. 25,900)	14,000 (S. C. 1,100)
14	Hinganghat-Wardha ..	The Hinganghat and Wardha tahsils, excluding the area included in urban constituencies (1,544).	2†	290,000 (S. C. 70,000)	28,000 (S. C. 3,100)

† One seat reserved for the scheduled castes.

Serial No.	Name of Constituency.	Extent of Constituency and area in square miles.	No. of seats.	General population, including scheduled castes.	Probable number of General voters, including scheduled castes.
1	2	3	4	5	6
II.—GENERAL RURAL—<i>contd.</i>					
15	Chanda-Brahmapuri ..	The Chanda and Brahmapuri tahsils, excluding the area included in urban constituencies (2,071).	2†	310,000 (S. C. 74,500)	26,000 (S. C. 4,600)
16	Warora	The Warora tahsil (1,282).	1	169,000 (S. C. 34,800)	16,000 (S. C. 1,900)
17	Sironcha-Garchiroli ..	The Sironcha and Garchiroli tahsils (5,959)	1	240,000 (S. C. 26,200)	19,000 (S. C. 2,400)
18	Betul-Bhainsadehi ..	The Betul and Bhainsadehi tahsils (2,938).	1	231,000 (S. C. 20,900)	23,000 (S. C. 1,700)
19	Multai	The Multai tahsil (972)	1	167,000 (S. C. 29,800)	17,000 (S. C. 2,000)
20	Chhindwara-Sausar ..	The Chhindwara and Sausar tahsils, excluding the area included in urban constituencies (3,095).	2†	399,000 (S. C. 43,900)	33,000 (S. C. 3,600)
21	Seoni	The Seoni tahsil, excluding the area included in urban constituencies (1,756).	1	227,000 (S. C. 12,300)	20,000 (S. C. 2,600)
22	Amarwara-Lakhnadon ..	The Amarwara and Lakhnadon tahsils (2,943).	1	266,000 (S. C. 25,100)	26,000 (S. C. 2,200)
23	Jubbulpore-Patan ..	The Jubbulpore and Patan tahsils, excluding the area included in urban constituencies (1,541).	2†	250,000 (S. C. 50,200)	24,000 (S. C. 1,500)
24	Sehora	The Sehora tahsil (1,181)	1	190,000 (S. C. 19,800)	23,000 (S. C. 1,200)
25	Murwara	The Murwara tahsil, excluding the area included in urban constituencies (1,190).	1	172,000 (S. C. 19,600)	17,000 (S. C. 800)
26	Saugor-Khurai	The Saugor and Khurai tahsils, excluding the area included in urban constituencies (2,004).	2†	250,000 (S. C. 86,700)	28,000 (S. C. 4,700)

† One seat reserved for the scheduled castes.

Serial No. 1	Name of Constituency. 2	Extent of Constituency and area in square miles. 3	No. of seats. 4	General population, including scheduled castes. 5	Probable number of General voters, including scheduled castes. 6
II.—GENERAL RURAL—contd.					
27	Rehli-Banda	The Rehli and Banda tahsils (1,960).	1	221,000 (S. C. 50,200)	24,000 (S. C. 2,200)
28	Damoh-Hatta	The Damoh and Hatta tahsils, excluding the area included in urban constituencies (2,807).	2†	278,000 (S. C. 74,900)	32,000 (S. C. 3,200)
29	Mandla	The Mandla tahsil, excluding the area included in urban constituencies (1,725).	1	179,000 (S. C. 10,700)	18,000 (S. C. 700)
30	Niwas-Dindori	The Niwas and Dindori tahsils (3,332).	1	253,000 (S. C. 13,500)	24,000 (S. C. 1,100)
31	Hoshangabad-Sohagpur ..	The Hoshangabad and Sohagpur tahsils excluding the area included in urban constituencies (2,045).	1	247,000 (S. C. 32,600)	23,000 (S. C. 900)
32	Harda-Seoni-Malwa	The Harda and Seoni Malwa tahsils, excluding the area included in urban constituencies (1,648).	1	183,000 (S. C. 18,900)	13,000 (S. C. 1,100)
33	Narsinghpur-Gadarwara ..	The Narsinghpur and Gadawara tahsils, excluding the area included in urban constituencies (1,978).	2†	302,000 (S. C. 44,400)	30,000 (S. C. 1,800)
34	Khandwa	The Khandwa tahsil, excluding the area included in urban constituency (1,871).	1	189,000 (S. C. 31,900)	19,000 (S. C. 1,800)
35	Burhanpur-Harsud	The Burhanpur and Harsud tahsils, excluding the area included in urban constituencies (2,356).	1	175,000 (S. C. 20,700)	17,000 (S. C. 1,300)
36	Raipur	The Raipur tahsil, excluding the area included in urban constituencies (1,115).	2†	250,000 (S. C. 82,000)	29,000 (S. C. 10,600)
37	Dhamtari	The Dhamtari tahsil, excluding the area included in urban constituencies (1,628).	1	233,000 (S. C. 35,700)	21,000 (S. C. 3,600)

† One seat reserved for the scheduled castes.

Serial No.	Name of Constituency.	Extent of Constituency and area in square miles.	No. of seats.	General population, including scheduled castes.	Probable number of General voters, including scheduled castes.
1	2	3	4	5	6
II.—GENERAL RURAL— <i>contd.</i>					
38	Baloda Bazar	The Baloda Bazar Tahsil (1,780).	2†	365,000 (S. C. 119,500)	41,000 (S. C. 14,100)
39	Mahasamund	The Mahasamund tahsil (5,194).	1	611,000 (S. C. 113,400)	34,000 (S. C. 5,700)
40	Bilaspur	The Bilaspur tahsil, excluding Pendra and Kenda Zamindaris and the area included in urban constituencies (1,135).	2†	290,000 (S. C. 103,100)	34,000 (S. C. 11,100)
41	Mungeli	The Mungeli tahsil (1,453).	2†	222,000 (S. C. 75,600)	27,000 (S. C. 9,900)
42	Katghora	The Katghora tahsil and Pendra, Kenda and Champa Zamindaries (3,696).	1	380,000 (S. C. 64,300)	33,000 (S. C. 4,800)
43	Janjgir	The Janjgir tahsil, excluding Champa Zamin-dari (1,300).	2†	462,000 (S. C. 164,200)	42,000 (S. C. 13,800)
44	Drug	The Drug tahsil, exclud-ing the area included in urban constituen-cies. (1134).	2†	269,000 (S. C. 63,700)	32,400 (S. C. 8,400)
45	Bemetara	The Bemetara tahsil .. (1567.)	1	260,000 (S. C. 63,100)	30,800 (S. C. 8,100)
46	Sanjari	The Sanjari tahsil (2,015)	1	270,000 (S. C. 32,300)	28,000 (S. C. 3,400)
47	Balaghat-Baihar	The Balaghat and Baihar tahsils (2,641).	1	290,000 (S. C. 35,100)	26,000 (S. C. 2,300)
48	Waraseoni	The Waraseoni tahsil (916).	1	260,000 (S. C. 40,700)	24,000 (S. C. 2,500)
49	Bhandara-Sakoli	The Bhandara and Sakoli tahsils, excluding the area included in urban constituencies (2,518).	2†	441,000 (S. C. 143,500)	38,000 (S. C. 8,300)
50	Gondia	The Gondia tahsil, exclud-ing the area included in urban constituencies (1,105).	1	319,000 (S. C. 76,800)	30,000 (S. C. 4,600)

† One seat reserved for the scheduled castes.

Serial No.	Name of Constituency.	Extent of Constituency and area in square miles.	No. of seats.	General population, including scheduled castes.	Probable number of General voters, including scheduled castes.
1	2	3	4	5	6
II.—GENERAL RURAL—<i>contd.</i>					
51	Chandur	The Chandur taluq (855)	1	198,000 (S. C. 44,500)	12,000 (S. C. 1,200)
52	Morsi	The Morsi taluq (623) ..	1	155,000 (S. C. 27,200)	13,000 (S. C. 1,000)
53	Amraoti	The Amraoti taluq, excluding the area included in urban constituencies (672).	1	145,000 (S. C. 50,300)	10,000 (S. C. 1,000)
54	Ellichpur-Daryapur Melghat	The Ellichpur, Daryapur and Melghat taluqs, excluding the area included in urban constituencies (2,541).	2†	276,600 (S. C. 62,400)	23,000 (S. C. 2,200)
55	Akola-Balapur	The Akola and Balapur taluqs, excluding the area included in urban constituencies (1,269).	2†	221,000 (S. C. 66,500)	23,000 (S. C. 2,500)
56	Akot	The Akot taluq, excluding the area included in urban constituencies (550).	1	122,000 (S. C. 25,300)	13,000 (S. C. 1,500)
57	Murtizapur-Mangrulpir ..	The Murtizapur and Mangrulpir taluqs, excluding the area included in urban constituencies (1,226).	1	187,000 (S. C. 51,800)	13,000 (S. C. 1,800)
58	Basim	The Basim taluq, excluding the area included in urban constituencies (1,046).	1	170,000 (S. C. 46,600)	14,000 (S. C. 1,300)
59	Yeotmal-Darwha	The Yeotmal and Darwha taluqs, excluding the area included in urban constituencies (1,986).	2†	322,000 (S. C. 63,300)	17,000 (S. C. 1,800)
60	Pusad	The Pusad taluq (1,285)	1	172,000 (S. C. 34,900)	10,000 (S. C. 1,100)
61	Kelapur-Wun	The Kelapur and Wun taluqs, excluding the area included in urban constituencies (1,948).	1	280,000 (S. C. 46,200)	13,000 (S. C. 1,500)
62	Chikhli-Mehkar	The Chikhli and Mehkar taluqs (1,931).	2†	307,000 (S. C. 73,000)	31,000 (S. C. 2,800)

† One seat reserved for the scheduled castes.

Serial No.	Name of Constituency.	Extent of Constituency and area in square miles.	No. of seats.	General population, including scheduled castes.	Probable number of General voters, including scheduled castes.
1	2	3	4	5	6

II.—GENERAL RURAL—*concl'd.*

63	Malkapur	The Malkapur taluq, excluding the area included in urban constituencies (651).	1	139,000 (S. C. 33,800)	16,000 (S. C. 1,100)
64	Khamgaon-Jalgaon ..	The Khamgaon and Jalgaon taluqs, excluding the area included in urban constituencies (1,184).	1	190,000 (S. C. 48,900)	22,000 (S. C. 2,300)

NOTE.—Except in Serial No. 1, the scheduled caste population given is the population of the *tahsils* and *taluqs*, including that of towns in urban constituencies.



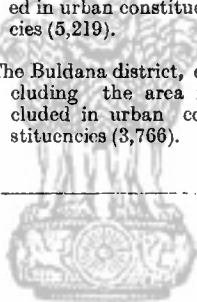
B.—MUHAMMADAN CONSTITUENCIES.

Serial No.	Name of Constituency.	Extent of Constituency and area in square miles.	No. of seats.	Muhammadan population.	Probable number of Muhammadan voters.
1	2	3	4	5	6
I.—MUHAMMADAN URBAN.					
1	East Berar	The Amraoti Town, Amraoti Camp, Ellichpur City, Ellichpur Civil Station, Anjangaon, Yeotmal and Wun municipalities (area not available).	1	29,600	5,700
2	West Berar	The Akola, Akot, Balapur, Murtizapur, Karanja, Basim, Malkapur, Nandura, Khangaon, Shegaon and Jalgaon municipalities (area not available).	1	51,900	7,400
II.—MUHAMMADAN RURAL.					
3	Nagpur	The whole of the Nagpur district (3,834).	1	53,800	8,300
4	Wardha-Chanda	The whole of the Wardha and Chanda districts (11,746).	1	34,500	3,200
5	Hoshangabad-Chhindwara-Betul.	The whole of the Hoshangabad district, excluding the Narsinghpur sub-division, the whole of the Chhindwara district, excluding the Seoni Sub-division and the whole of the Betul district (12,181).	1	50,700	5,800
6	Jubbulpore-Mandla ..	The whole of the Jubbulpore and Mandla districts (8,969).	1	54,400	7,500
7	Saugor-Narsinghpur ..	The whole of the Saugor district and the Narsinghpur Sub-division (8,749).	1	47,700	4,500
8	Nimar	The whole of the Nimar district (4,227).	1	50,900	8,800
9	Raipur-Bilaspur-Drug ..	The whole of the Raipur Bilaspur and Drug districts (22,051).	1	46,000	5,400
10	Bhandara-Balaghat-Seoni ..	The whole of the Balaghat and Bhandara districts and the Seoni Sub-division (10,396).	1	45,100	3,900

Serial No.	Name of Constituency.	Extent of Constituency and area in square miles.	No. of seats.	Muhammadan population.	Probable number of Muhammadan voters.
1	2	3	4	5	6

MUHAMMADAN RURAL—*contd.*

11	Amraoti	The Amraoti district, excluding the area included in urban constituencies (4,691).	1	60,800	2,600
12	Akola	The Akola district, excluding the area included in urban constituencies (4,091).	1	55,600	2,800
13	Yeotmal	The Yeotmal district, excluding the area included in urban constituencies (5,219).	1	48,300	5,100
14	Buldana	The Buldana district, excluding the area included in urban constituencies (3,766).	1	53,400	4,100



सत्यमेव जयते

C.—SCHEDULED CASTE CONSTITUENCIES.

The seats reserved for scheduled castes will be reserved in plural member General constituencies. One seat in each constituency (as shown below) being reserved for a member of the scheduled castes.

(Except in Serial No. 1, the scheduled caste population shown is the population of the tahsils and taluqs, including that of towns in urban constituencies.)

Serial No.	Name of Constituency.	Extent of Constituency and area in square miles.	No. of seats.	Scheduled caste population.	Probable number of scheduled caste voters.
1	2	3	4	5	6
I.—GENERAL URBAN.					
1	Nagpur City	The Nagpur and Kamptee Municipalities and the Kamptee cantonment (area not available).	1	46,800	8,400
II.—GENERAL RURAL.					
2	Nagpur-Umrer	The Nagpur and Umrer tahsils, excluding the area included in urban constituencies (1,780).	1	75,900	5,300
3	Hinghanghat-Wardha ..	The Hinghanghat and Wardha tahsils, excluding the area included in urban constituencies (1,544).	1	70,000	3,100
4	Chanda-Brahmapuri ..	The Chanda and Brahmapuri tahsils, excluding the area included in urban constituencies (2,071).	1	74,500	4,600
5	Chhindwara-Sausar ..	The Chhindwara and Sausar tahsils, excluding the area included in urban constituencies (3,095).	1	43,900	3,600
6	Jubbulpore-Patan ..	The Jubbulpore and Patan tahsils, excluding the area included in urban constituencies (1,541).	1	50,200	1,500
7	Saugor-Khurai	The Saugor and Khurai tahsils, excluding the area included in urban constituencies (2,004).	1	86,700	4,700
8	Damoh-Hatta	The Damoh and Hatta tahsils, excluding the area included in urban constituencies (2,807).	1	74,900	3,200

Serial No.	Name of Constituency.	Extent of Constituency and area in square miles.	No. of seats.	Scheduled caste population.	Probable number of scheduled caste voters.
1	2	3	4	5	6
II.—GENERAL RURAL—<i>contd.</i>					
9	Narsinghpur-Gadarwara ..	The Narsinghpur and Gadawara tahsils, excluding the area included in urban constituencies (1,978).	1	44,400	1,800
10	Raipur	The Raipur tahsil, excluding the area included in urban constituencies (1,115).	1	82,000	10,600
11	Baloda Bazar	The Baloda Bazar tahsil (1,780).	1	119,500	14,100
12	Bilaspur	The Bilaspur tahsil, excluding Pendra and Kenda Zamindaris and the area included in urban constituencies (1,135).	1	103,100	11,100
13	Mungeli	The Mungeli tahsil (1,453)	1	75,600	9,900
14	Janjgir	The Janjgir tahsil, excluding Champa Zamindari (1,300).	1	164,200	13,800
15	Drug	The Drug tahsil, excluding the area included in urban constituencies (1,134).	1	63,700	8,400
16	Bhandara-Sakoli	The Bhandara and Sakoli tahsils, excluding the area included in urban constituencies (2,518).	1	145,500	8,300
17	Ellichpur Daryapur-Melghat	The Ellichpur, Daryapur and Melghat taluqs, excluding the area included in urban constituencies (2,541).	1	62,400	2,200
18	Akola-Balapur	The Akola and Balapur taluqs, excluding the area included in urban constituencies (1,269).	1	66,500	2,500
19	Yeotmal-Darwha	The Yeotmal and Darwha taluqs, excluding the area included in urban constituencies (1,986).	1	63,300	1,800
20	Chikhli-Mohkar	The Chikhli and Mehkar taluqs (1,931).	1	73,000	2,800

D.—WOMEN'S CONSTITUENCIES.

These constituencies will be special constituencies under the terms of Schedule V, paragraph 8 (b) of the Government of India Act, 1935.

Serial No.	Name of Constituency.	Extent of Constituency.	No. of seats.	General population.	Probable number of voters.
1	2	3	4	5	6
1	Nagpur City	The Nagpur municipality	1	187,000 (W. 86,000)	42,300 (W. 11,000)
2	Jubbulpore	The Jubbulpore municipality and the Jubbulpore cantonment.	1	99,000 (W. 42,000)	17,700 (W. 1,500)
3	Amraoti-Akola	The Amraoti town, Amraoti camp and Akola municipalities.	1	82,000 (W. 37,000)	17,400 (W. 4,500)

1. *Qualifications of electors.*—Being a woman, other than a Muhammadan, Anglo-Indian, or European woman, who possesses the qualifications prescribed in the Sixth Schedule to the Government of India Act, 1935.

2. *Qualifications of candidates.*—Being a woman, other than a Muhammadan, Anglo-Indian, or European woman, who is enrolled on the electoral roll of any special women's constituency or of any General constituency in the province, and who possesses the qualifications requisite under the Fifth Schedule to the Government of India Act, 1935.

3. *Returning Officers.*—The Deputy Commissioners, Nagpur and Jubbulpore, and the Commissioner, Berar division.

4. *Method of election.*—Direct election by ordinary ballot.

E—ANGLO-INDIAN CONSTITUENCY.

Serial No.	Name of Constituency.	Extent of Constituency.	Number of seats.	Probable number of voters.
1	2	3	4	5
1	Anglo-Indian	The Central Provinces and Berar	1	2,000

1. *Qualifications of electors.*—Being an Anglo-Indian and having the qualifications prescribed in the Sixth Schedule to the Government of India Act, 1935.

2. *Qualifications of candidates.*—Being an elector in the constituency who possesses the qualifications requisite under the Fifth Schedule to the Government of India Act, 1935.

3. *Returning Officer.*—The Chief Secretary to Government.

4. *Method of election.*—Postal ballot (provisional.)

F.—EUROPEAN CONSTITUENCY.

Serial No.	Name of Constituency.	Extent of Constituency.	Number of seats.	Probable number of voters.
1	2	3	4	5
1	European	The Central Provinces and Berar	1	1,000

1. *Qualifications of electors.*—Being a European who possesses the qualifications prescribed in the Sixth Schedule to the Government of India Act, 1935.

2. *Qualifications of candidates.*—Being an elector in the constituency who possesses the qualifications requisite under the Fifth Schedule to the Government of India Act, 1935.

3. *Returning Officer.*—The Chief Secretary to Government.

4. *Method of election.*—Postal ballot.

G.—BACKWARD AREAS AND TRIBES CONSTITUENCY.

This constituency will be a special constituency under paragraph 10 of the Fifth Schedule to the Government of India Act, 1935.

Name of Constituency.	Extent of Constituency and area in square miles.	Number of seats.	Population (Backward tribes only).	Probable number of voters.
1	2	3	4	5
Backward tribes ..	The Seoni tahsil of the Chhindwara district and the Mandla tahsil of the Mandla district (3,481).	1	184,062	14,000

1. *Qualifications of electors.*—Being a member of a prescribed backward tribe who is resident in the constituency and possesses the qualifications which are prescribed for voters in general constituencies.

2. *Qualifications of candidates.*—Being a member of a prescribed backward tribe who is enrolled on the electoral roll of any constituency in the province.

3. *Returning Officer.*—The Deputy Commissioner, Mandla.

4. *Method of election.*—Direct election, by ordinary ballot.

H.—COMMERCE CONSTITUENCIES.

Serial No.	Name of Constituency.	Extent of Constituency.	Number of seats.	Probable number of voters.
1	2	3	4	5
1	The Central Provinces Commerce.	The whole of the Central Provinces.	1	390
2	Berar Commerce	The whole of the Berar division	1	300

1. *Qualifications of electors.*—The qualifications set out in the Appendix to Chapter IX of the Report of the Indian Delimitation Committee with the modification that the qualifying amount of paid up capital in the case of a registered company or a corporation shall be Rs. 50,000.

2. *Qualifications of candidates.*—The qualifications set out in the Appendix to Chapter IX of the Report of the Indian Delimitation Committee.

3. *Returning Officer.*—The Chief Secretary to Government.

4. *Method of election.*—Direct voting by ordinary ballot.

I.—LANDHOLDERS CONSTITUENCIES.

Serial No.	Name of Constituency.	Extent of Constituency.	Number of seats.	Probable number of voters.
1	2	3	4	5
1	Central Provinces, Northern Landholders.	The Jubbulpore division and the districts of Chhindwara and Betul.	1	210
2	Central Provinces, Southern Landholders.	The Nagpur division, excluding the districts of Chhindwara and Betul and the Chhatis-garh division.	1	210
3	Berar Landholders	The Berar division	1	580

1. *Qualifications of electors.*—

(a) In the Central Provinces constituencies.—

(i) Being the holder of a hereditary title recognised by Government and holding agricultural land in proprietary right.

(ii) Being the owner of an estate as defined in Section 2 (3) of the Central Provinces Land Revenue Act, 1917.

(iii) Holding in proprietary right land of which the land revenue or *kamil-jama* is not less than Rs. 3,000.

(b) In the Berar constituency.—

(i) Being the holder of a hereditary title recognised by Government and holding agricultural land in other than tenancy right.

(ii) Being a Jagirdar, Izardar, Inamdar or Registered Deshmukh or Deshpandia and holding in the constituency, in other than tenancy right, land which is assessed or assessable to land revenue of not less than Rs. 500.

(iii) Holding in the constituency in other than tenancy right land which is assessed or assessable to land revenue of not less than Rs. 1,000.

2. *Qualifications of candidates.*—Being an elector in the constituency who possesses the qualifications requisite under the Fifth Schedule to the Government of India Act, 1935.

3. *Returning Officers.*—Commissioners of divisions.

4. *Method of election.*—Direct by ordinary ballot.

J.—LABOUR CONSTITUENCIES.

Serial No.	Name of Constituency.	Extent of Constituency.	Number of seats.	Probable number of voters.
1	2	3	4	5

I.—TRADE UNION CONSTITUENCY.

1 | Trade Union labour .. | The Nagpur Municipality.. .. | 1 | 4,100

II.—FACTORY LABOUR CONSTITUENCY.

2	Factory labour	The Jubbulpore and Murwara municipalities; the Jubbulpore Cantonment; the revenue mauza of Polipathar, Settlement No. 164, and the revenue mauza of Ghana, Settlement No. 634, in the Jubbulpore tahsil of the Jubbulpore district; the revenue mauza of Tikuri, Settlement No. 188, the revenue mauza of Burgawan, Settlement No. 29, the revenue mauza of Mehgaon, Settlement No. 519, and the revenue mauza of Koilia, Settlement No. 282, in the Murwara tahsil of the Jubbulpore district (Jubbulpore district) (3,912).	1	5,500
---	----------------------	---	---	-------

1. *Qualifications of electors.*—

(i) *Qualifications of trade unions.*—The qualifications set out in paragraph 495 of the Report of the Indian Delimitation Committee.

(ii) *Qualifications of individual electors.*—Being in the case of the trade union constituency a member of a registered trade union and in the case of the factory labour constituency a person employed in a registered factory, in the area of the constituencies in question who possesses the qualifications set out in paragraph 498 of the Report of the Indian Delimitation Committee.

2. *Qualifications of candidates.*—The qualifications set out in paragraphs 501-502 of the Report of the Indian Delimitation Committee.

3. *Returning Officer.*—

(a) *Trade Union Constituency.*—The Commissioner, Nagpur Division.

(b) *Factory Labour Constituency.*—The Commissioner, Jubbulpore Division.

4. *Method of election.*—Direct election by ordinary ballot.

K.—UNIVERSITY CONSTITUENCY.

Name of Constituency.	Extent of Constituency.	Number of seats.	Probable number of voters.
1	2	3	4
Nagpur University	Non-territorial	1	114

1. *Qualifications of electors.*—Being a member of the Court or a graduate of not less than seven years standing, of the University of Nagpur whose name is entered in the register of graduates.

2. *Qualifications of candidates.*—Being an elector in the constituency who possesses the qualifications requisite under the Fifth Schedule to the Government of India Act, 1935.

3. *Returning Officer.*—The Registrar of the Nagpur University.

4. *Method of election.*—By postal ballot.

Part II.

FEDERAL ASSEMBLY.

A.—LANDHOLDERS CONSTITUENCY.

Name of Constituency.	Extent of Constituency.	Number of seats.	Probable number of voters.
1	2	3	4
Central Provinces and Berar Landholders.	The Central Provinces and Berar	1	400

1. *Qualifications of electors.*—

(a) Being the holder of a hereditary title recognised by Government and holding agricultural and in the Central Provinces in proprietary right, or in Berar in other than tenancy right.

(b) Being the owner of an estate as defined in Section 2 (3) of the Central Provinces Land Revenue Act, 1917.

(c) Holding in the Central Provinces land in proprietary right, the land revenue or *kamiljama* of which is not less than Rs. 4,000.

(d) Holding in Berar in other than tenancy right agricultural land of which the assessed or assessable land revenue is not less than Rs. 3,000.

2. *Qualifications of candidates.*—Being an elector in the constituency who possesses the qualifications requisite under the Fifth Schedule to the Government of India Act, 1935.

3. *Returning Officer.*—The Chief Secretary to Government.

4. *Method of election.*—Direct election by ordinary ballot.

B.—LABOUR CONSTITUENCY.

Name of Constituency.	Extent of Constituency and area in square miles.	Number of seats.	Probable number of voters.
1	2	3	4
Labour (Mines)	The Chhindwara district (7,794) ..	1	4,100

1. *Qualifications of electors.*—Being employed in a registered mine in the Chhindwara district and possessing the qualifications set out in paragraphs 498 and 684 of the Report of the Indian Delimitation Committee.

2. *Qualifications of candidates.*—The qualifications set out in paragraph 676 of the Report of the Indian Delimitation Committee.

3. *Returning Officer.*—The Deputy Commissioner, Chhindwara.

4. *Method of election.*—Direct election by ordinary ballot.

Part III.
FEDERAL COUNCIL OF STATE.

Serial No.	Name of Constituency.	Extent of Constituency and area in square miles.	Number of seats.	Population.	Probable number of voters.
1	2	3	4	5	6

I.—GENERAL.

				<i>General.</i>	<i>General.</i>
1	Central Provinces Southern	The Nagpur, Wardha, Chanda, Balaghat and Bhandara districts (22,760).	1	3,602,000	1,835
2	Central Provinces Northern	The Jubbulpore, Saugor and Mandla districts and the Seoni sub-division (18,956).	1	2,464,000	1,101
3	Central Provinces Western	The Hoshangabad, Nimar and Betul districts, and the Chhindwara district, excluding the Seoni sub-division (18,386).	1	2,254,000	1,240
4	Central Provinces Eastern	The Raipur, Bilaspur and Drug district (22,051).	1	3,746,000	1,240
5	East Berar	The Amraoti and Yeotmal districts (9,910).	1	1,799,000	974
6	West Berar	The Akola and Buldana districts (7,337).	1	1,643,000	933

II.—MUHAMMADAN.

				<i>Muham- madan.</i>	<i>Muham- madan.</i>
7	Central Provinces and Berar Muhammadan.	The whole of the Central Provinces and Berar.	1	683,000	500 approxi- mately.

1. Returning Officer.—

General constituencies.—Commissioners of Divisions.

Muhammadan constituency.—The Chief Secretary to Government.

2. Method of election.—Direct election by ordinary ballot.

ASSAM.

Part I.

ASSAM LEGISLATIVE ASSEMBLY.

A.—GENERAL CONSTITUENCIES.

Serial No.	Name of constituency.	Extent of constituency and area in square miles.	Number of seats.	General population of constituency (excluding population of backward tribal constituencies).	Number of voters on the provisional roll.
1	2	3	4	5	6
1	Dhubri (Central) ..	Bilasipara and Gossain-gaon thanas (802)	1	94,000	9,000 (S. C. 250)
2	Dhubri (South) ..	Dhubri, Golakganj, South Salmara and Mankachar thanas <i>plus</i> the following three plains mauzas in the Garo Hills district, viz., Mahendraganj, Rangapani and Fulbari (772).	1	110,000	11,000 (S. C. 700)
3	Dhubri (North) ..	Bijni and Kokrajhar thanas (1,391) ..	1	86,000	9,000 (S. C. 250)
4	Goalpara (North-West).	Lakhipur and North • Salmara thanas (608)	1	70,000	9,000 (S. C. 400)
5	Goalpara (South-East).	Goalpara and Dudnai thanas (489) ..	1	76,000	9,000 (S. C. 500)
6	Barpeta (South) ..	Barpeta and Tarabari thanas (605) ..	1	66,000	6,000 (S. C. 50)
7	Barpeta (North) ..	Sorbhog and Patacharkuchi thanas (653) ..	1	84,000	7,000 (S. C. 450)
8	Nalbari	Nalbari thana (160) ..	1	91,000	8,000 (S. C. 200)
9	Kamrup Sadr (North)	Rangia and Barama thanas (787) ..	1	118,000	10,000 (S. C. 250)

A.—GENERAL CONSTITUENCIES—*contd.*

Serial No.	Name of constituency.	Extent of constituency and area in square miles.	Number of seats.	General population of constituency (excluding population of backward tribal constituencies).	Number of voters on the provisional roll.
1	2	3	4	5	6
10	Kamrup Sadr (Central).	Kamalpur and Hajo thanas (393) ..	1	121,000	10,000 (S. C. 400)
11	Kamrup Sadr (South)	Gaubhati, Palasbari, Chhaya-gaon and Boko thanas (1,246).	3†	175,000	15,000 (S. C. 800)
12	Mangaldai (South) ..	Mangaldai and Dalgaon thanas (570)	1	78,000	8,000 (S. C. 225)
13	Mangaldai (North) ..	Kalaigaon, Paneri, Udalguri and Majbat thanas (699) ..	1	116,000	8,000 (S. C. 40)
14	Tezpur (West) ..	Tezpur and Dhokiajuli thanas (776) ..	1	165,000	10,000 (S. C. 200)
15	Tezpur (East) ..	Sootea, Behali and Gohpur thanas (797) ..	1	159,000	9,000 (S. C. 300)
16	Nowgong (West) ..	Lahorighat, Dhing and Marigaon thanas (excluding all areas in the Mikir Hills) <i>plus</i> Juria mauza from Rupahi Hat thana (749)	1	88,000	8,000 (S. C. 1,000)
17	Nowgong (South-East).	Raha and Jamunamukh thanas (excluding all areas in the Mikir Hills) <i>plus</i> the Lumding Kheraj Block (604) ..	1	90,000	9,500 (S. C. 1,500)

† 1 seat reserved for scheduled castes

A.—GENERAL CONSTITUENCIES—*contd.*

Serial No.	Name of constituency.	Extent of constituency and area in square miles.	Number of seats.	General population of constituency (excluding population of backward tribal constituencies).	Number of voters on the provisional roll.
1	2	3	4	5	6
18	Nowgong (North-East).	Sadr, Ka'jabar and Samaguri thanas (excluding all areas in the Mikir Hills) <i>plus</i> Rupahi Hat thana <i>less</i> Juria mauza (495) ..	2†	148,000	15,000 (S. C. 1,800)
19	Colaghat (North) ..	Dergaon and Bokakhat thanas (excluding all areas in the Mikir Hills) <i>plus</i> Mahura and Khumtai mauzas from Colaghat thana (609)	1	124,000	9,000 (S. C. 400)
20	Colaghat (South) ..	Colaghat thana <i>less</i> Mahura and Khumtai mauzas and excluding all areas in the Mikir Hills except Barpathar and Sarupathar mauzas (971)	1	111,000	9,000 (S. C. 250)
21	Jorhat (South) ..	Titalbar and Teok thanas (424)	1	131,000	11,000 (S. C. 200)
22	Jorhat (North) ..	Jorhat and Majuli thanas (670)	2†	169,000	12,000 (S. C. 600)
23	Sibsagar (West) ..	Sibsagar and Anguri thanas excluding the portion of Dapdar Mauza in Anguri thana (410)	1	137,000	13,000 (S. C. 550)
24	Sibsagar (East) ..	Nazira and Senari thanas <i>plus</i> the portion of Dapdar Mauza in Anguri thana (602) ..	1	173,000	12,000 (S. C. 120)
25	Dibrugarh (Central)	Tinsukia, Bardubi and Jaipur thanas (860) ..	1	201,000	11,000 (S. C. 150)
26	Dibrugarh (West) ..	Dibrugarh, Moran and Dhemaji thanas (1,105)	1	174,000	13,500 (S. C. 500)

† 1 seat reserved for scheduled castes.

A.—GENERAL CONSTITUENCIES—*contd.*

Serial No.	Name of constituency.	Extent of constituency and area in square miles.	Number of seats.	General population of constituency (excluding population of backward tribal constituencies).	Number of voters on the provisional roll.
1	2		4	5	6
27	Dibrugarh (East) ..	Doom Dooma, Digboi and Margherita thanas (excluding areas in the Lakhimpur Frontier Tract) (513) ..	1	151,000	6,000 (S. C. 10)
28	North Lakhimpur ..	The whole of North Lakhimpur sub-division (1,362) ..	1	115,000	12,000 (S. C. 600)
29	Sunamganj ..	The whole of Sunamganj sub-division (1,443) ..	2†	203,000	22,000 (S. C. 7,000)
30	Habiganj (North) ..	Lakhai, Nabiganj, Baniyachung and Ajmiriganj thanas (518) ..	2†	122,000	19,000 (S. C. 8,000)
31	Habiganj (South) ..	Habiganj, Madhabpur, Chunarighat and Bahubal thanas (485) ..	1	141,000	17,000 (S. C. 5,000)
32	South Sylhet (West) ..	Maulvi Bazar, Srimangal and Kamalganj thanas (471) ..	1	147,000	13,000 (S. C. 3,500)
33	South Sylhet (East) ..	Kulaura and Rajnagar thanas (394) ..	1	105,000	10,000 (S. C. 3,500)

† 1 seat reserved for scheduled castes.

A.—GENERAL CONSTITUENCIES—*concl'd.*

Serial No.	Name of constituency.	Extent of constituency and area in square miles.	Number of seats.	General population of constituency (excluding population of backward tribal constituencies).	Number of voters on the provisional roll.
1	2	3	4	5	6
34	Sylhet Sadr (South) ..	Fenchuganj, Golabganj, Balaganj and Biswanath thanas (380) ..	1	80,000	10,000 (S. C. 3,000)
35	Sylhet Sadr (North) ..	Sylhet, Gowainghat, Kanaighat and Jaintiapur thanas (710) ..	1	80,000	8,000 (S. C. 3,000)
36	Karimganj (West) ..	Jaldhup and Patharkandi thanas (530) ..	1	109,000	13,000 (S. C. 5,000)
37	Karimganj (East) ..	Karimganj, Badarpur and Ratabari thanas (547) ..	2†	132,000	16,000 (S. C. 8,000)
38	Hailakandi ..	The whole of Hailakandi sub-division (521) ..	1	78,000	4,000 (S. C. 1,000)
39	Silchar ..	The whole of Silchar sub-division (1,451) ..	2†	264,000	11,000 (S. C. 5,000)

† 1 seat reserved for scheduled castes.

B.—MUHAMMADAN CONSTITUENCIES.

Serial No.	Name of constituency.	Extent of constituency and area in square miles.	Number of seats.	Muhammadan population.	Number of voters on the provisional roll.
1	2	3	4	5	6
1	Dhubri (West) ..	Dhubri and Golakganj thanas (350) ..	1	82,000	7,000
2	Dhubri (South) ..	South Salmara and Manakchar thanas <i>plus</i> the following three plains mauzas of the Garo Hills districts, <i>viz.</i> , Mahendraganj, Rangapani and Fulbari (422) ..	1	122,000	11,000
3	Dhubri (North) ..	Bilasipara, Kokrajhar, Gossaingaon and Bijni thanas (2,193) ..	1	77,000	7,000
4	Goalpara (West) ..	Lakhipur thana (268) ..	1	58,000	4,000
5	Goalpara (East) ..	Goalpara, Dudnai and North Salmara thanas (820) ..	1	57,000	5,000
6	Barpeta ..	Barpeta and Tarabari thanas (605) ..	1	93,000	5,000
7	Kamrup (South) ..	Gauhati, Palasbari, Chhaygaon, Boko, Kamalpur and Hajo thanas (1,639) ..	1	71,000	5,000
8	Kamrup (North) ..	Nalbari, Rangia and Barama thanas of the Kamrup Sadr sub-division and Sorbhog and Patacharkuchi thanas of the Barpeta sub-division (1,600) ..	1	70,000	5,000
9	Nowgong (West) ..	Dhing, Lahorighat, Raha, Marigaon and Jamunamukh thanas (excluding all areas in the Mikir Hills) <i>plus</i> the Lumding Kheraj Block (1,261) ..	1	90,000	6,000

B.—MUHAMMADAN CONSTITUENCIES—*contd.*

Serial No. 1	Name of constituency. 2	Extent of constituency and area in square miles. 3	Number of seats. 4	Muhammadian population. 5	Number of voters on the provisional roll. 6
10	Nowgong (East) ..	Nowgong, Samaguri, Rupahi Hat and Kaliabor thanas (excluding all areas within the Mikir Hills) (587) ..	1	88,000	6,000
11	Darrang	The whole of Darrang district (2,842) ..	1	68,000	5,000
12	Sibsagar	The whole of Sibsaigar district exclusive of the Mikir Hills except Barpathar and Sarupathar mauzas (3,386) ..	1	44,000	4,000
13	Lakhimpur ..	The whole of Lakhimpur district exclusive of Lakhimpur Frontier Tract (3,840) ..	1	26,000	2,000
14	Sunamganj (West) ..	Tahirpur, Dharampasha and Sulla thanas (541) ..	1	87,000	7,000
15	Sunamganj (Central) ..	Sunamganj thana (334) ..	1	80,000	7,000
16	Sunamganj (East) ..	Chhatak thana (275) ..	1	95,000	9,000
17	Sunamganj (South) ..	Derai and Jagannathpur thanas (293) ..	1	85,000	8,000
18	Habiganj (North-West).	Baniyachung and Ajmiriganj thanas (276) ..	1	81,000	9,000
19	Habiganj (North-East).	Habiganj and Nabiganj thanas (263) ..	1	125,000	16,000
20	Habiganj (South-West).	Lakhai and Madhabpur thanas (186) ..	1	78,000	10,000
21	Habiganj (South-East).	Chunarighat and Bahubal thanas (278) ..	1	83,000	12,000
22	South (West). Sylhet	Maulvi Bazar and Srimangal thanas (285) ..	1	74,000	8,000
23	South (Central). Sylhet	Rajnagar and Kamalganj thanas (317) ..	1	67,000	7,000
24	South (East). Sylhet	Kulaura thana (263) ..	1	59,000	6,000

B.—MUHAMMADAN CONSTITUENCIES—*concl'd.*

Serial No. 1	Name of constituency. 2	Extent of constituency and area in square miles. 3	Number of seats. 4	Muhammadan population. 5	Number of voters on the provisional roll. 6
25	Sylhet Sadr (Central).	Part of Sylhet Sadr thana containing Chaukidari Circles Nos. 1—41 and 51—55 (inclusive) including the Municipal area (168)	1	77,000	8,000
26	Sylhet Sadr (North) ..	Gowainghat and Jaintiapur thanas <i>plus</i> the North Eastern half of Kanairghat thana containing Chaukidari Circles 1—12, 15—20 and 32—34 (inclusive) (402)	1	87,000	9,000
27	Sylhet Sadr (West) ..	Part of Sylhet Sadr thana containing Chaukidari Circles 42—50 and 56—67 (inclusive) and Biswanath thana (145)	1	93,000	9,000
28	Sylhet Sadr (East) ..	Golabganj thana <i>plus</i> the South Western half of Kanairghat thana containing Chaukidari Circles 13, 14 and 21—31 (inclusive) (185)	1	85,000	9,000
29	Sylhet Sadr (South) ..	Balaganj and Fenchuganj thanas (190)	1	78,000	9,000
30	Karimganj (West) ..	Jaldhup thana (257) ..	1	94,000	15,000
31	Karimganj (Central) ..	Karimganj thana <i>less</i> Chaukidari Circles 22—28 (inclusive), 61, 62 and 64—68 (inclusive) (228).	1	89,000	11,000
32	Karimganj (South) ..	Badarpur, Ratabari and Patharkandi thanas <i>plus</i> the following Chaukidari Circles of Karimganj thana :—22—28 (inclusive), 61, 62, and 64—68 (inclusive) (592)	1	86,000	10,000
33	Hailakandi ..	The whole of Hailakandi sub-division (521) ..	1	73,000	7,000
34	Silchar	The whole of Silchar sub-division (1,451) ..	1	123,000	12,000

C.—SCHEDULED CASTE CONSTITUENCIES.

The seats reserved for the scheduled castes will be reserved in plural member General constituencies, one seat in each constituency (as shown below) being reserved for a member of the scheduled castes.

Serial No.	Name of constituency.	Extent of constituency and area in square miles.	Number of seats reserved for scheduled castes.	Scheduled caste population.	Number of scheduled caste voters on provisional roll.
1	2	3	4	5	6
1	Kamrup Sadr (South)	Gauhati, Palasbari, Chhaygaon and Boko thanas (1,246).	1	14,000	800
2	Nowgong (North East)	Sadr, Kaliabar and Samaguri thanas (excluding all areas in the Mikir Hills) <i>plus</i> Rupahi Hat thana <i>less</i> Juria Mauza (495)	1	20,000	1,800
3	Jorhat (North) ..	Jorhat Majuli thanas (670) ..	1	16,000	600
4	Sunamganj ..	Sunamganj sub-division (1,443)	1	58,000	7,000
5	Habiganj (North) ..	Lakhai, Nabiganj, Baniyachung and Ajmiriganj thanas (518).	1	45,000	8,000
6	Karimganj (East) ..	Karimganj, Badarpur and Ratabari thanas (547).	1	50,000	8,000
7	Silchar	Silchar sub-division (1,451) ..	1	50,000	5,000

D.—WOMEN'S CONSTITUENCY.

This constituency will be a special constituency under the terms of Schedule V, paragraph 8 (b) of the Government of India Act, 1935. Under the provisions of the Act, it will be non-communal.

Serial No.	Name of constituency.	Extent of constituency and area in square miles.	Number of seats.	Female population.	Number of female voters on the provisional roll.
1	2	3	4	5	6
1	Women's (Shillong).	Shillong town and Cantonment (5) ..	1	10,900	2,100

1. *Qualifications of electors.*—Being a woman, and possessing the qualifications requisite under the Sixth Schedule to the Government of India Act, 1935.

2. *Qualifications of candidates.*—Being a woman who is on the electoral roll of any constituency in the province, and who possesses the qualifications requisite under the Fifth Schedule to the Government of India Act, 1935.

E.—EUROPEAN CONSTITUENCY.

Serial No.	Name of constituency.	Extent of constituency and area in square miles.	Number of seats.	Popula- tion.	Number of voters.
1	2	3	4	5	6
1	European ..	The whole of the British India portion of the province omitting the totally excluded areas (36,585).	1	3,000	2,500 (estimated).

1. *Qualifications of electors.*—Being a European, and possessing the qualifications required under Schedule VI to the Government of India Act, 1935.

2. *Qualifications of candidates.*—Being a person who is on the electoral roll of the European constituency, and who possesses the qualifications requisite under the Fifth Schedule to the Government of India Act, 1935.

3. *Returning Officer.*—Secretary, Legislative Department, Government of Assam.

4. *Method of election.*—Postal ballot.

F.—INDIAN CHRISTIAN CONSTITUENCY.

Serial No.	Name of constituency.	Extent of constituency and area in miles.	Number of seats.	Popula- tion.	Number of voters.
1	2	3	4	5	6
1	Indian Christian	The plains districts of the Assam and Surma Valleys excluding all totally and partially excluded areas except Barpathar and Sarupathar mauzas in Golaghat sub-division and the Lumding Kheraj block in Nowgong district (27,495)	1	79,000	7,000 (approximately).

1. *Qualifications of electors.*—Being an Indian Christian resident in Assam and possessing the qualifications required under the sixth Schedule to the Government of India Act, 1935.

2. *Qualifications of candidates.*—Being an Indian Christian who is on the electoral roll of any constituency in the province, and who possesses the qualifications requisite under the Fifth Schedule to the Government of India Act, 1935.

3. *Returning Officer.*—Secretary, Legislative Department, Government of Assam.

4. *Method of election.*—Direct, in a territorial constituency.

.—BACKWARD TRIBAL (PLAINS) CONSTITUENCIES.

These constituencies will be special constituencies under paragraph 10 of the Fifth Schedule to the Government of India Act, 1935.

Serial No.	Name of constituency	Extent of constituency and area in square miles.	Number of seats.	Backward tribal population.	Number of voters on the provisional roll.
1	2	3	4	5	6
1	Goalpara (Tribal)	Kokrajhar and Bijni thanas of Goalpara district (1,391) ..	1	72,000	9,100
2	Kamrup (Tribal)	Nalbari, Barama, Rangia, Patacharkuchi and Sorbhog thanas of Kamrup district (1,600)	1	80,000	9,700
3	Lakhimpur and Majuli (Tribal).	North Lakhimpur sub-division of the Lakhimpur district <i>plus</i> the Majuli thana of the Jorhat sub-division of the Sib-sagar district <i>plus</i> the Dhemaji thana of the Dibrugarh sub-division of the Lakhimpur district (2,159) ..	1	60,000	2,000
4	Nowgong (Tribal).	Raha, Marigaon and Jamunamukh thanas excluding all areas in the M.kir Hills (970)	1	35,000	3,900

1. *Qualifications of electors.*—Being a member of a Backward Tribe having a place of residence in the constituency and possessing the franchise qualifications which would entitle him, had he not been a member of a backward tribe, to a vote in a General territorial constituency under the sixth Schedule to the Government of India Act, Part IX.

2. *Qualifications of candidates.*—Being a member of a Backward Tribe, who is on the electoral roll of any constituency in the province, and who possesses the qualifications requisite under the Fifth Schedule to the Government of India Act, 1935.

3. *Returning Officer.*—The Deputy Commissioners of Goalpara, Kamrup, Lakhimpur and Nowgong respectively.

4. *Method of election.*—Direct, in backward tribal constituencies.

H.—BACKWARD AREAS (HILLS) CONSTITUENCIES.

These constituencies will be special constituencies under paragraph 10 of the Fifth Schedule to the Government of India Act, 1935.

Serial No.	Name of constituency.	Extent of constituency and area in square miles.	No. of seats.	Population.	Number of voters on the provisional roll.
1	2	3	4	5	6
1	Garó Hills (North).	Mauzas III, IV and V (1,844)	1	89,000	685 Nokmas.
2	Garó Hills (South)..	Mauzas I, II, IX and X (Tura town) (1,231) ..	1	76,000	804 Nokmas.
3	Shillong ..	British territory of the Shillong sub-division <i>plus</i> the non-British areas in which the Municipality and Cantonment exercise jurisdiction (339) ..	1	46,000	7,500
4	Jowai	The whole of Jowai sub-division (2,106)..	1	81,000	11,000
5	Mikir Hills ..	Mikir Hills (in Nowgong and Sibsagar districts) <i>less</i> Barpathar and Sarupathar mauzas in Golaghat sub-division and <i>less</i> the Lumding Kheraj Block in Nowgong district (3,493)	1	90,000	1,200 Village Headman.

1. Qualifications of electors.—

(I) *in constituencies situated in the Garó Hills.*—Being a Nokma recognised as such by Government.

(II) *in constituencies situated in the Khasi and Jaintia Hills.*—

(a) *in the Shillong constituency.*—Being a resident in the constituency and

(i) having been in the previous financial year assessed to income-tax or to house-tax, or to an aggregate amount of not less than Rs. 2 in respect of municipal or cantonment rates or taxes in the constituency, or

(ii) being the owner of land in any British village of the Shillong subdivision outside the Shillong municipality, which has been assessed or is assessable to land revenue at not less than Rs. 2-8 per annum, or

H.—BACKWARD AREAS (HILLS) CONSTITUENCIES—*contd.*

- (iii) having passed the Middle School Leaving Certificate examination or any examination prescribed as equivalent thereto, or
- (iv) being a retired, pensioned or discharged officer, non-commissioned officer or soldier of His Majesty's regular military forces or of the Assam Rifles, or a retired, pensioned or discharged officer or member of the Indian Police Force, or
- (v) a woman who is the pensioned widow or pensioned mother of a person who was a non-commissioned officer or soldier of His Majesty's Regular Military Forces or of the Assam Rifles or was a member of the Indian Police Force.

(b) *in the Jowai constituency.*—The qualifications of electors will be the same as those set out above for the Shillong constituency, with the exception of qualification (ii) which will not be applicable.

(III) *Mikir Hills constituency.*—Being a village headman of a village in the constituency who is recognised as such by Government.

2. *Qualifications of candidates.*—Being an elector in the constituency, or a member of the backward tribes who is an elector in any constituency in the Province.

3. *Returning Officer.*—

Garó Hills	..	Deputy Commissioner, Garó Hills.
Shillong	..	Deputy Commissioner, Khasi and Jaintia Hills.
Jowai	..	Sub-divisional Officer, Jowai.
Mikir Hills	..	Deputy Commissioner, Nowgong.

4. *Method of election.*—Direct.

I.—PLANTING CONSTITUENCIES.

Serial No.	Name of constituency.	Extent of constituency.	No. of seats.	No. of electors.
1	2	3	4	5
1	European Planting Constituency.	The Province of Assam omitting all totally excluded areas ..	7	1,200
2	Indian Planting (Assam Valley).	The Assam Valley omitting all totally excluded areas ..	1	100
3	Indian Planting (Surma Valley).	The Surma Valley omitting all totally excluded areas ..	1	100

1. *Qualifications of electors.*—Being a Superintendent or Manager of, or an Engineer or Medical Officer employed on any tea estate in Assam under European/Indian control, provided that in the case of a privately owned tea estate, that is to say, a tea estate other than an estate owned by a public or a private company, the proprietor of the estate, or, where there are several co-proprietors, a co-proprietor nominated in that behalf by co-proprietors owning more than half of the proprietary interests in the estate, shall be entitled to be entered on the electoral roll in place of the Manager, provided always that such proprietor or co-proprietor is a European/Indian and has a place of residence in Assam, provided also that no tea estate with less than 75 acres of tea under cultivation shall be classed as an estate for electoral purposes.

2. *Qualifications of candidates.*—Being an elector in the constituency who possesses the qualifications requisite under the Fifth Schedule to the Government of India Act, 1935.

I.—PLANTING CONSTITUENCIES—*contd.*3. *Returning Officer.*—

- (a) European planting constituency—Secretary, Legislative Department, Government of Assam.
- (b) Indian planting constituency—The Commissioners of the Assam and Surma Valleys respectively.

4. *Method of election.*—

- (a) European planting—Election will be by postal ballot in a plural-member constituency containing seven seats.
- (b) Indian planting—Postal ballot.

J.—COMMERCE AND INDUSTRY CONSTITUENCIES.

Serial No.	Name of constituency.	Extent of constituency.	No. of seats.	No. of voters.
1	2	3	4	5
1	European Commerce and Industry.	Province of Assam omitting all totally excluded areas ..	1	20
2	Indian Commerce and Industry.	Ditto ..	1	100 (Approx.)

1. *Qualifications of electors.*—

(a) *General qualification.*—Being an individual or a firm who in any one of the five years preceding the compilation of the electoral roll has been assessed to income-tax on an income derived from trade, commerce, or industry of not less than Rs. 10,000; or in the case of

(b) *European Commerce and Industry Constituency.*—

Having been appointed for the purpose of voting by a company under European control, other than a company principally engaged in the tea industry, incorporated in accordance with the laws in any part of His Majesty's Dominions which has a place of business in Assam and a paid up capital of not less than Rs. 1 lakh or its equivalent in sterling, and capital assets in the shape of buildings, machinery, appliances, etc., to the value of at least Rs. 25,000 situate in Assam; or in the case of

(c) *the Indian Commerce and Industry Constituency.*—

- (i) being the owner of a factory under Indian control, other than a tea factory, situated in Assam and subject to the provisions of the Indian Factories Act, 1934, or a person appointed by the owner of such factory for the purpose of voting on his behalf; or
- (ii) a person appointed for the purpose of voting by a company under Indian control (other than a company principally engaged in the tea industry) which has a paid up capital of not less than Rs. 50,000 and whose registered office has been declared by the Memorandum of Association to be in Assam and which has been duly registered in the Office of the Registrar of Companies, Shillong, in accordance with the provisions of the Indian Companies Act, 1913; or

J.—COMMERCE AND INDUSTRY CONSTITUENCIES—*contd.*

(iii) a person appointed for the purpose of voting by a company under Indian control other than a company principally engaged in the tea industry, incorporated in accordance with the Indian Companies Act, 1913, whose registered office is not situated in Assam provided that such company has a paid up capital of not less than Rs. 1 lakh and capital assets in the shape of buildings, machinery, appliances, etc., to the value of at least Rs. 25,000 situate in Assam.

2. *Qualifications of candidates.*—The qualifications proposed in the Appendix to Chapter IX of the Report of the Indian Delimitation Committee.

3. *Returning Officer.*—The Registrar of Joint Stock Companies.

4. *Method of election.*—Postal ballot.

K.—LABOUR CONSTITUENCIES.

Explanation.—In the following table a Tea garden 'within a certain radius' means 'any tea garden the major portion of which' falls within that area.

Serial No.	Name of constituency.	Extent of constituency.	No. of seats.	No. of voters.
1	2	3	4	5
		I.—NORTH ASSAM.		
		<i>First election.</i>		
	Doom Dooma (District Lakhimpur).	All gardens within a radius of three and a half miles from Doom Dooma police station.	1	14,000
		<i>Second election.</i>		
2	Tinsukhia (District Lakhimpur).	All gardens within a radius of five miles from Tinsukhia police station.		11,000
		<i>Third election.</i>		
3	Dibrugarh (District Lakhimpur).	All gardens within a radius of six miles from Dibrugarh police station.		7,000
		II.—MIDDLE ASSAM.		
		<i>First election.</i>		
4	Jorhat (Sibsagar District).	All gardens within the area included in the following boundaries :— North—Assam Trunk Road. West—Jorhat Provincial Railway, Titabor Branch ; East—Thana boundary ; West—Thana boundary.	1	10,000
		<i>Second election.</i>		
5	Nazira (Sibsagar District).	All gardens within Nazira thana and within a radius of seven miles from Simalguri railway station.		11,000
		<i>Third election.</i>		
6	Colaghat East (Sibsagar District).	All gardens within the mauzas of Dergaon, Gurjonia, Kakedanga, Dakhin-hengra, Kacharihat, Athgaon and Ghiladhari.		10,000

K.—LABOUR CONSTITUENCIES—*contd.*

Serial No.	Name of constituency.	Extent of constituency.	No. of seats.	No. of voters.
1	2	3	4	5
		III.—SOUTH ASSAM.		
		<i>First election.</i>		
7	Thakurbari (Darrang District).	All gardens within a radius of three and a half miles from Thakurbari railway station.	1	10,000
		<i>Second election.</i>		
8	Biswanath (Darrang District).	All gardens within a radius of six miles from Pabhoi inspection bungalow.		10,000
		<i>Third election.</i>		
9	Paneri (Darrang District).	All gardens within a radius of seven miles from Paneri club house.		11,000
		IV.—SURMA VALLEY.		
		<i>First election.</i>		
10	Silchar (District Cachar).	All gardens in the Silchar Thana which lie south of the Barak river.	1	12,000
		<i>Second election.</i>		
11	Srimangal (District Sylhet).	All gardens within the jurisdiction of the Srimangal police station.		13,000
		<i>Third election.</i>		
12	Longai Valley (District Sylhet).	All gardens situated in the Longai Valley which have natural well-defined geographical boundaries.		10,750

1. *Qualifications of electors.*—A person shall be qualified to be included in the electoral roll of a tea garden labour constituency if he has been a permanent employee in one or more of the tea gardens, and belongs to one of the castes or tribes specified in the schedule, and has worked continuously in the garden for not less than 180 days during the year immediately preceding the date of the draft publication of the roll :

Provided that no worker employed in more than one garden shall be qualified to be included in the roll, unless an application with documentary evidence is made within each period as may be fixed by the registering authority.

Explanation.—“Permanent employee” means a person employed in a tea garden who during the period of his employment habitually resides within the boundary of that tea garden or upon land provided for that purpose by the owners of the garden.

2. *Qualifications of candidates for a tea garden labour constituency.* No person shall be qualified to hold a seat in the Assam Legislative Assembly to represent a tea garden labour constituency unless :—

- he belongs to one of the castes or tribes specified in the schedule attached hereto ;
- his name is included in any general or special constituency in the provinces of Assam, Bengal, Bihar or Orissa.

K.—LABOUR CONSTITUENCIES—*concl'd.*

3. *Returning Officer.*—The Deputy Commissioner of the district in which the constituency is situated.

4. *Method of election.*—Direct.

SCHEDULE.

Tribes or Castes, members of whom, being enrolled as electors in any general or special constituency in the provinces named below are entitled to stand as candidates in a tea garden labour constituency in Assam or Bengal.

Assam.—Any tribes or castes mentioned in the provinces of Bengal, Bihar and Orissa.

Bengal.—Bauri, Bhuiya, Bhutiya, Ghasi, Lepcha, Nepali, Paharia, Santal, Sikkimese

Bihar.—Ahir, Asor, Bauri, Bhogta, Bhuiya, Ghasi, Gond, Ho, Kharia, Kherwar, Lohar, Mahali Munda, Malpaharia, Santal, Sauria, Turi.

Orissa.—Barbi, Bhuiya, Ganda, Golla, Gonda, Kewat, Khond, Lohar, Munda, Oraon, Pan, Santal, Savara.



सत्यमेव जयते

Part II.

ASSAM LEGISLATIVE COUNCIL.

[In the table which follows the constituencies to which the figures 3, 6 and 9 in heavy type are prefixed, are those to be filled on the occasion of the first election under the new constitution for periods of three, six and nine years respectively under the provisions of Schedule V, paragraph 18 of the Government of India Act, 1935.]

Serial No.	Name of constituency.	Extent of constituency and area in square miles.	No. of seats.	General population.	Approximate number of voters.
1	2	3	4	5	6
I.—GENERAL.					
6	1 Goalpara ..	Goalpara district <i>plus</i> the following three plains mauzas in the Garo Hills district, viz., Mahendraganj, Rangapani and Fulbari (4,062).	1	510,000	100
9	2 Kamrup ..	Kamrup district (3,844)	1	736,000	240
3	3 Darrang ..	Darrang district (2,842)	1	517,000	120
3	4 Nowgong ..	Nowgong district (excluding all areas in the Mikir Hills except the Lumding Kheraj block (1,848).	1	326,000	80
9	5 Sibsagar ..	Sibsagar district (excluding all areas in the Mikir Hills except Barpathar and Sarupathar mauzas) (3,686).	1	860,000	200
6	6 Lakhimpur ..	Lakhimpur district (excluding Lakhimpur Frontier Tract) (3,840).	1	686,000	160
3	7 Cachar ..	Cachar district (excluding North Cachar Hills) (1,972).	1	342,000	120
9	8 Hills ..	Garo Hills (excluding the three plains mauzas of Mahendraganj, Rangapani and Fulbari), Khasi and Jaintia Hills and the Mikir Hills (excluding Barpathar and Sarupathar mauzas and the Lumding Kheraj block) (9,013).	..	355,000	160

Serial No.	Name of constituency.	Extent of constituency and area in square miles.	No. of seats.	General population.	Approximate number of voters.
1	2	3	4	5	6

I.—GENERAL—*contd.*

6	9	Sylhet (West) ..	Habiganj subdivision <i>plus</i> Sunamganj subdivision <i>plus</i> the Maulvi Bazar and Srimangal thanas of the South Sylhet subdivision (2,731).	1	566,000	365†
9	10	Sylhet (East) ..	North Sylhet subdivision <i>plus</i> Karimganj subdivision <i>plus</i> the Kulaura, Rajnagar and Kamalganj thanas of the South Sylhet subdivision (2,747).	1	556,000	365

Method of election—Postal ballot.

† The total number of voters for Sylhet (West) and Sylhet (East) constituencies is 730. As far as can be estimated these will be divided equally in each constituency.

सत्यमेव जयते

Serial No.	Name of constituency.	Extent of constituency and area in square miles.	No. of seats.	Muhammadan population.	Approximate number of voters.
1	2	3	4	5	6

II.—MUHAMMADAN.

6	11	Lower Assam Valley	The districts of Goalpara, Kamrup, Darrang <i>plus</i> the Khasi and Jaintia Hills and the Garo Hills (16,268).	1	706,000	80
6	12	Upper Assam Valley	The districts of Nowgong, Sibsagar and Lakhimpur (excluding the Lakhimpur Frontier Tract) (12,867).	1	247,000	70
3	13	Surma Valley (East)	Cachar district <i>less</i> totally excluded areas <i>plus</i> the Karinganji subdivision of Sylhet district (3,049).	1	465,000	80
3	14	Surma Valley (Central).	North Sylhet subdivision <i>plus</i> Kulaura thana of South Sylhet subdivision (1,353).	1	479,000	280
9	15	Surma Valley (North West).	Sunamganj subdivision <i>plus</i> Ajmiriganj and Nabiganj thanas of Habiganj subdivision (1,689).	1	430,000	
9	16	Surma Valley (South-West).	Habiganj subdivision (<i>less</i> Ajmiriganj and Nabiganj thanas) <i>plus</i> South Sylhet subdivision (<i>less</i> Kulaura thana) (1,359).	1	425,000	

4. Method of election.—Postal ballot.

Serial No.	Name of Constituency.	Extent of constituency and area in square miles.	No. of seats.	European population.	Approximate number of voters.
1	2	3	4	5	6
III.—EUROPEAN.					
6 17	Assam Valley ..	The whole of the Assam Valley (excluding totally excluded areas) (23,538).	1	2,000	1,300
3 18	Surma Valley ..	The whole of the Surma Valley (excluding totally excluded areas) <i>plus</i> the partially excluded districts of the Khasi and Jaintia Hills and Garo Hills (13,047).	1	1,000	600

Method of election.—Postal ballot.



Part III.**FEDERAL ASSEMBLY.****LABOUR CONSTITUENCY.**

The seat will, as suggested in paragraph 685 of the Report of the Indian Delimitation Committee, be assigned at successive elections by the Governor, acting in his discretion, to one of the Tea Garden Labour constituencies included in the rotating series proposed for the Labour seats in the Assam Legislative Assembly. The qualifications of electors and candidates will be the same as for those seats.



Part IV.
FEDERAL COUNCIL OF STATE.

Serial No.	Name of constituency.	Extent of constituency and area in square miles.	No. of seats.	Population.	Approximate number of voters.
2		3	4	5	6

I.—GENERAL.

				<i>General.</i>	<i>General.</i>
1	Lower Assam Valley.	The districts of Goalpara, Kamrup, and Nowgong, <i>plus</i> Garo Hills and Khasi and Jaintia Hills (17,322).	1	1,838,000	600
2	Upper Assam	The districts of Sibsagar, Darrang, Lakhimpur and the Sadiqia and Balipara Frontier Tracts <i>plus</i> the Naga Hills (20,260).	1	2,274,000	500
3	Surma Valley	The districts of Sylhet and Cachar <i>plus</i> the Lushai Hills (17,432).	1	1,552,000	850

II.—MUHAMMADAN.

				<i>Muhammadan.</i>	<i>Muhammadan.</i>
4	Assam (North) ..	All districts in the Assam Valley including the Frontier Tracts <i>plus</i> the hill districts of the Garo Hills, Khasi and Jaintia Hills and Naga Hills (37,582).	1	956,000	150
5	Assam (South) ..	The districts of Sylhet, Cachar and the Lushai Hills (17,432).	1	1,800,000	360

The method of voting for the constituencies in the Council of State will be by postal ballot.

APPENDIX XII
THE NORTH-WEST FRONTIER PROVINCE.

Part I.

THE NORTH-WEST FRONTIER PROVINCE LEGISLATIVE ASSEMBLY.

A.—GENERAL CONSTITUENCIES.

Serial No.	Name of Constituency.	Extent of Constituency and area in square miles.	No. of seats.	General population excluding Sikhs.	No. of General voters excluding Sikhs.
1	2	3	4	5	6

I.—GENERAL URBAN.

1	Peshawar Cantonment ..	Peshawar cantonment and Nowshera cantonment.	1	20,000	2,706
2	Bannu Town ..	Bannu municipality and cantonment.	1	15,985	3,750
3	Dera Ismail Khan Town ..	Dera Ismail Khan municipality and cantonment.	1	17,302	3,730

II.—GENERAL RURAL.

4	Peshawar West ..	Peshawar municipality, Peshawar tahsil (excluding Peshawar cantonment), and Char-sadda tahsil (836).	1	16,500	3,371
5	Peshawar East ..	Nowshera tahsil (excluding Nowshera cantonment), Mardan tahsil and Swabi tahsil (1,779).	1	14,279	1,550
6	Hazara ..	Hazara district (2,786)	1	25,260	2,609
7	Kohat ..	Kohat district (2,689·38)	1	14,000	1,850
8	Bannu ..	Bannu district (excluding the Bannu municipality and cantonment (1,220).	1	11,160	1,706
9	Dera Ismail Khan ..	Dera Ismail Khan district (excluding the Dera Ismail Khan municipality and cantonment) (3,352).	1	19,137	2,746

B.—MUHAMMADAN CONSTITUENCIES.

Serial No.	Name of Constituency.	Extent of Constituency and area in square miles.	No. of seats.	Muhammadan population.	No. of Muhammadan voters.
1	2	3	4	5	6

I.—MUHAMMADAN URBAN.

1	Peshawar City	Peshawar municipality and the cantonments of Peshawar, Risalpur and Nowshera.	2	69,893	9,456
2	N. W. F. P. Towns ..	Kohat, Bannu, Dera Ismail Khan and Abbottabad municipalities and cantonments and the cantonments of Mardan and Cherat.	1

II.—MUHAMMADAN RURAL.

3	Tanawal	Sherwan police station and part of Sadar police station (215).	1	66,611	3,776
4	Abbottabad West ..	Nara police station and part of Sadar police station (225).	1	79,106	3,634
5	Abbottabad East ..	Lora and Bakot police stations and part of Garhi police station (250).	1	73,386	2,702
6	Haripur North ..	Ghazi and Torbela police stations and northern part of Haripur police station (229).	1	54,114	3,576
7	Haripur Central ..	Central part of Haripur police station (218).	1	52,888	4,295
	Haripur South ..	Khanpur police station and southern part of Haripur police station (206).	1	49,716	3,735
9	Mansehra North ..	Balakot police station and part of Garhi Shinkhari and Mansehra police stations (959).	1	66,494	1,464

Serial No. 1	Name of Constituency. 2	Extent of Constituency and area in square miles. 3	No. of seats. 4	Muhammadan population. 5	No. of Muhammadan voters. 6
II.—MUHAMMADAN RURAL—<i>contd.</i>					
10	Upper Pakhli	Part of Shinkhari police station and part of Mansehra police station (230).	1	63,270	2,315
11	Lower Pakhli	Part of Mansehra police station and Agror (254).	1	65,576	2,850
12	Bara Mohmands	Bara Mohmands and part of Khalsa (224).	1	65,409	6,239
13	Khalils	Khalils and part of Khalsa (140).	1	59,493	4,621
14	Hashtnagar North.. ..	District Board Circles Nos. 9 and 10 of the Peshawar district (10).	1	64,100	4,799
15	Hashtnagar South	District Board Circles Nos. 11, 12 and 13 of the Peshawar district (145).	1	64,108	5,222
16	Doaba-Dandzai	District Board Circles Nos. 1, 14 and 15 of the Peshawar district (169).	1	75,527	5,112
17	Nowshera South	District Board Circles Nos. 17, 18 and 19 of the Peshawar district (529).	1	70,856	5,047
18	Nowshera North	District Board Circles Nos. 16 and 20 of the Peshawar district (162).	1	64,690	4,041
19	Baizai	District Board Circles Nos. 29, 30 and 31 of the Peshawar district (267).	1	59,787	5,665
20	Kamalzai	District Board Circles Nos. 32, 34 and 35 of the Peshawar district (260).	1	58,838	4,386
21	Utmannama	Utmannama Circle (188).	1	65,000	5,400
22	Razzar	Southern Razzar and Bulaqnama (192).	1	69,000	5,200

Serial No. 1	Name of Constituency. 2	Extent of Constituency and area in square miles. 3	No. of seats. 4	Muhammadan population. 5	No. of Muhammadan voters. 6
II.—MUHAMMADAN RURAL.—<i>contd.</i>					
23	Amazai	Amazai, Sudhum, and Northern Razzar (186).	1	74,000	5,500
24	Hangu	Whole of Hangu tahsil and Marai Bala District Board Circle No. 1 of the Kohat tahsil which adjoins the Hangu tahsil (499·43).	1	48,916	3,756
25	Kohat	Whole of Kohat tahsil excluding Marai Bala District Board Circle (663·76).	1	43,878	5,723
26	Teri East	Latambar, Jandrai and Sarki District Board Circle (799·56).	1	48,363	2,558
27	Teri West	Kandar, Umar Khan Killi and Kandi District Board Circles (726·63).	1	51,816	2,789
28	Bannu East	Eastern half of Bannu tahsil (223·63).	1	64,433	5,006
29	Bannu West	Western half of Bannu tahsil (239·71).	1	63,212	6,351
30	Lakki East	Eastern half of Lakki tahsil (591·8).	1	47,597	7,352
31	Lakki West	Western half of Lakki tahsil (619).	1	51,925	8,565
32	Tank	Tank tahsil (638·25) ..	1	39,167	4,493
33	Kulachi	Kulachi tahsil (1,088·98)	1	37,345	4,983
34	Dera Ismail Khan South ..	Southern portion of Dera Ismail Khan tahsil (Zails of Dera Ghakan, Shero, Konna, Mapal, Khiyara, Gomla, Parao, Miran, Tikan and Basti Ali (694·98).	1	56,183	4,547
35	Dera Ismail Khan North ..	Northern portion of Dera Ismail Khan tahsil (all other Zails except those mentioned in No. 34 above) (1,036·50).	1	54,325	4,824

C.—SIKH CONSTITUENCIES.

Serial No.	Name of Constituency.	Extent of Constituency and area in square miles.	No. of seats.	Sikh population.	No. of Sikh voters.
1	2	3	4	5	6
1	Southern Districts ..	Kohat, Bannu and Dera Ismail Khan districts (7,820).	1	10,609	1,466
2	Peshawar	Peshawar, Charsadda and Nowshera tahsils of the Peshawar district (1,523).	1	16,002	1,953
3	Hazara Mardan ..	Hazara district and the Mardan and Swabi tahsils of the Peshawar district (3,411).	1	15,834	1,794



सत्यमेव जयते

D.—LANDHOLDERS CONSTITUENCIES.

Serial No.	Name of Constituency.	Extent of Constituency and area in square miles.	Number of seats.	Number of voters.
1	2	3	4	5
1	Peshawar Landholders ..	Peshawar district (2,637; ..	1	650
2	North-West Frontier Province Landholders.	Hazara, Kohat, Bannu and Dera Ismail Khan districts (10,881).	1	400

1. *Qualifications of electors.*—Being:—

- (i) the owner of land assessed to land revenue of not less than Rs. 250 *per annum*; or
- (ii) an assignee of land revenue amounting to not less than Rs. 250 *per annum*; or
- (iii) the recipient of a Muajib, inam or barat or pension sanctioned by orders passed in settlement operations amounting to not less than Rs. 250 *per annum*.

Provided that in the Peshawar district constituency a person shall also be entitled to be included in the electoral roll if he owns not less than 200 acres of irrigated land or not less than 400 acres of unirrigated land.

NOTE.—A person shall be deemed to own at least 200 acres of irrigated land if he owns irrigated and unirrigated land, and the sum of the area of that irrigated land, and half of the area of that unirrigated land, is not less than 200 acres.

2. *Qualifications of candidates.*—

Being a person who is an elector in either of the landholders constituencies, and who possesses the qualifications requisite under the Fifth Schedule to the Government of India Act, 1935.

3. *Returning Officer.*—

Peshawar Landholders' Constituency.—Deputy Commissioner, Peshawar; *North-West Frontier Province Landholders' Constituency.*—Under Secretary to Government.

4. *Method of election.*—Postal ballot.

Part II.

FEDERAL COUNCIL OF STATE.

Serial No.	Name of Constituency.	Extent of Constituency and area in square miles.	No. of seats.	Population.	Number of voters.
1	2	3	4	5	6
I.—GENERAL.					
1	North-West Frontier Province	The North-West Frontier Province.	1	198,000	600
II.—MUHAMMADAN URBAN.					
2	Urban	All municipalities, cantonments and notified areas in the North-West Frontier Province.	1	212,738	2,000
III.—MUHAMMADAN RURAL.					
3	Peshawar	Peshawar district excluding all municipalities, cantonments and notified areas. (2,637*).	1	781,851	600
4	Hazara	Hazara district excluding all municipalities, cantonments and notified areas (3,009*).	1	571,000	200
5	Southern Districts	Kohat, Bannu and Dera Ismail Khan districts excluding all municipalities, cantonments and notified areas (7,872*).	1	615,222	600

* Includes municipalities, cantonments and notified areas.

ORISSA.

Part I.

ORISSA LEGISLATIVE ASSEMBLY.

A.—GENERAL CONSTITUENCIES.

Serial No.	Name of constituency.	Extent of constituency and area in square miles.	No. of seats.	General population, including Scheduled Castes and Backward Tribes.	Number of general voters, including Scheduled Castes and Backward Tribes.
1	2	3	4	5	6
1	West Cuttack Sadr ..	Banki, Baideswar and Gobindpur police-stations (267).	1	164,076 (S. C. 25,095)	7,354 (S. C. 304)
2	Central Cuttack Sadr ..	Cuttack town and Cuttack Sadr police-stations (182).	1	164,334 (S. C. 29,797)	14,606 (S. C. 669)
3	North Cuttack Sadr ..	Salepur, Mahanga, Kishannagar and Tangi police-stations (419).	2†	312,086 (S. C. 63,068)	17,704 (S. C. 907)
4	East Cuttack Sadr..	Tirtol and Ersama police-stations (391).	1	189,048 (S. C. 28,723)	9,256 (S. C. 337)
5	South Cuttack Sadr ..	Jagatsinghpur and Balikuda police-stations (303).	1	218,792 (S. C. 44,146)	10,142 (S. C. 292)
6	Central Kendrapara ..	Kendrapara police-station (154).	1	130,492 (S. C. 20,299)	7,392 (S. C. 223)
7	North Kendrapara ..	Patamundai and Aul police-stations (338 approximately).	1	185,744 (S. C. 31,474)	7,887 (S. C. 232)
8	East Kendrapara ..	Patkura, Mahakalpara and Rajnagar police-stations (485 approximately).	1	171,088 (S. C. 27,328)	5,128 (S. C. 178)
9	East Jajpur ..	Jajpur and Binjhar-pur police-stations (320).	2†	273,392 (S. C. 62,605)	15,989 (S. C. 879)
10	West Jajpur ..	Dharamshala and Barchana police-stations (398 approximately).	1	197,323 (S. C. 39,278)	10,470 (S. C. 347)
11	North Jajpur ..	Sukinda and Korai police-stations (397 approximately).	1	104,228 (S. C. 20,234)	6,253 (S. C. 466)

† One seat reserved for scheduled castes.

A.—GENERAL CONSTITUENCIES—*contd.*

Serial No. 1	Name of constituency. 2	Extent of constituency and area in square miles. 3	No. of seats. 4	General population, including Scheduled Castes and Backward Tribes. 5	Number of general voters, including Scheduled Castes and Backward Tribes. 6
12	Angul Sadr	Angul Sadr Sub-division (881).	1	140,193 (S. C. 25,718)	6,390 (S. C. 340)
13	East Puri Sadr	Gop. Kakatpur and Nimapara police-stations (402).	1	197,402 (S. C. 28,494)	9,729 (S. C. 373)
14	South Puri Sadr	Puri Town, Puri Sadr, Bramhagiri and Krishnaprasad police-stations (739).	1	179,691 (S. C. 22,304)	11,917 (S. C. 924)
15	North Puri Sadr	Pipli, Baliana, Delang, Balipatna and Satyabadi police-stations (379).	2†	268,299 (S. C. 43,840)	14,172 (S. C. 474)
16	East Khurda	Khurda, Jatni, Bhubaneswar and Chandka police-stations (409).	1	169,237 (S. C. 17,261)	6,128 (S. C. 134)
17	West Khurda	Bolgarh, Begunia, Banpur and Tangi police-stations (561).	1	198,007 (S. C. 16,044)	7,702 (S. C. 109)
18	Central Balasore Sadr ..	Balasore, Remna and Basta police-stations (380).	1	150,511 (S. C. 11,052)	10,207 (S. C. 598)
19	South Balasore Sadr ..	Soro, Kharia and Simulia police-stations (400).	1	188,865 (S. C. 25,759)	10,349 (S. C. 623)
20	North Balasore Sadr ..	Baliapal, Bhograi, Jalaswar and Singla police-stations (368).	1	189,748 (S. C. 11,692)	11,122 (S. C. 605)
21	East Bhadrak	Basudebpur and Chandbali police-stations (389).	1	139,127 (S. C. 10,184)	5,810 (S. C. 623)
22	West Bhadrak	Bhadrak, Banth, Dhamnagar and Bhandaripukhuri police-stations (518).	2†	290,614 (S. C. 46,623)	16,842 (S. C. 1,163)

† One seat reserved for scheduled castes.

P2

A.—GENERAL CONSTITUENCIES—*contd.*

Serial No.	Name of constituency.	Extent of constituency and area in square miles.	No. of seats.	General population, including Scheduled Castes and Backward Tribes.	Number of general voters, including Scheduled Castes and Backward Tribes.
1	2	3	4	5	6
23	Sambalpur Sadr	Sambalpur Sadr subdivision (including the estate of Padampur from the Central Provinces) (1,712).	2§	364,396 (S. C. 45,656 Figures for backward tribes population are not separately available from the Census Report.)	29,287 (S. C. 1,636) (B. T. 5,279)
24	West Bargarh	Paikmal, Padampur, Bijepur, Jagdalpur, Gaisilatt and Melchhamunda thanas (990).	1	204,649 (S. C. 26,075)	11,523 (S. C. 876)
25	East Bargarh	Bargarh, Attabira, Sohela, Ambabhona, Bheran, Barpali and Bhatli thanas (1,222).	2†	331,860 (S. C. 42,991)	26,750 (S. C. 1,462)
26	Khariar	Khariar zamindari (1,489)	1	159,895 (S. C. 27,553)	8,878 (S. C. 1,024)
27	Ghumsur	Ghumsur taluk (821) ..	1	180,000 (S. C. 24,000)	12,252 (S. C. 978)
28	Kudala	Kudala taluk (531) ..	1	206,000 (S. C. 24,000)	19,436 (S. C. 1,076)
29	Chatrapur	Chatrapur taluk (296) ..	1	187,165	18,444 (S. C. 992)
30	Aska-Surada	Aska and Surada taluks (including Pandakhole agency) (870).	2†	236,000 (S. C. 29,000)	22,946 (S. C. 1,228)
31	Berhampur††	Berhampur taluka (part), including Berhampur town and Bodokimedi estate, Ichapur taluk (part), Sanokimedi and Bodogada Maliahs (1,343).	3	320,775	44,840 (S. C. 2,435)
32	Parlakimedi	Parlakimedi estate (part), Parlakimedi Maliahs, Bodokimedi and Surangi Maliahs (1,214).	1	121,300 (excluding backward tribes).	9,947 (S. C. 1,372)

§ One seat reserved for backward tribes. Voting in this constituency will be by the single non-transferable vote.

† One seat reserved for scheduled castes.

†† The method of voting in this constituency will be the single non-transferable vote.

A.—GENERAL CONSTITUENCIES—*concl'd.*

Serial No.	Name of constituency.	Extent of constituency and area in square miles.	No. of seats.	General population, including Scheduled Castes and Backward Tribes.	Number of general voters, including Scheduled Castes, Backward Tribes.
1	2	3	4	5	6
33	Naurangpur	Naurangpur taluk (2,093)	1	138,000 (excluding backward tribes).	10,590 (S. C. 156)
34	Jeypore-Malkangiri ..	Jeypore and Malkangiri taluks (3,448).	1	164,000 (excluding backward tribes).	8,451 (S. C. 176)
35	Koraput	Koraput, Padwa (portion), Pottangi, Salur (portion), Parvatipur (portion), Rayagada, Bissam Cuttack and Gunupur taluks (5,069).	1	180,700 (excluding backward tribes).	12,878 (S. C. 703)
36	Balliguda-Khondmals ..	Khondmals sub-division and Balliguda and G Udayagiri taluks (2,973).	1	141,000 (excluding backward tribes).	3,407 (S. C. 62)

Figures for the scheduled caste population in items 29 and 31—36 are not available.

B.—MUHAMMADAN CONSTITUENCIES.

Serial No.	Name of constituency.	Extent of constituency and area in square miles.	No. of seats.	Muhammadan population.	Number of Muhammadan voters.
1	2	3	4	5	6
1	Cuttack Sadr	Cuttack Sadr sub-division, including Banki (1,562).	1	39,655	2,962
2	North Cuttack cum Angul ..	Kendrapara, Jajpur and Angul Sadr sub-divisions (2,973).	1	26,714	1,392
3	Balasore cum Sambalpur ..	The districts of Balasore and Sambalpur (7,468).	1	36,545	2,132
4	South Orissa	The district of Puri and the Khondmals sub-division and the areas to be transferred from Madras (20,692).	1	28,319	1,342

C.—SCHEDULED CASTE CONSTITUENCIES.

The seats reserved for scheduled castes will be reserved in dual member General constituencies, one seat in each constituency (as shown below) being reserved for a member of the scheduled castes.

Serial No. 1	Name of constituency. 2	Extent of constituency and area in square miles. 3	No. of seats. 4	Scheduled caste population. 5	Number of scheduled caste voters. 6
1	North Cuttack Sadr ..	Salepur, Mahanga, Kishannagar and Tangi police-stations (419).	1	63,068	907
2	East Jajpur	Jajpur and Binjharpur police-stations (329).	1	62,605	879
3	North Puri Sadr	Pipli, Baliana, Delang, Balipatna and Satyabadi police-stations (379).	1	43,840	474
4	West Bhadrak	Bhadrak Banth, Dhamnagar and Bhandari-pukhuri police-stations (518).	1	46,623	1,163
5	East Bargarh	Bargarh, Attabira, Sohela, Ambabhona, Bheran, Barpali and Bhatli police-stations (1,222).	1	42,991	1,462
6	Aska-Surada	Aska-Surada Taluks, including Pandahkole Agency (870).	1	29,000	1,223

D.—WOMEN'S CONSTITUENCIES.

These constituencies will be special constituencies under the terms of Schedule V, paragraph 8 (b) of the Government of India Act, 1935. They will be non-communal.

Serial No. 1	Name of constituency. 2	Extent of constituency and area in square miles. 3	No. of seats. 4	Population. 5	Number of voters. 6
1	Cuttack Town	Cuttack municipality ..	1	65,263	11,253 (W. 5,026)
2	Berhampur Town ..	Berhampur municipality	1	37,750	11,383 (W. 5,374)

1. *Qualifications of electors.*—Being a person who possesses the requisite qualifications under Schedule VI, Part XI, of the Government of India Act, 1935.

2. *Qualifications of candidates.*—Being a woman who is an elector in one of the special women's constituencies or in any other territorial constituency in the province, and who possesses the qualifications requisite under the Fifth Schedule to the Government of India Act, 1935.

E.—INDIAN CHRISTIAN CONSTITUENCY.

Serial No.	Name of constituency.	Extent of constituency and area in square miles.	No. of seats.	Indian Christian population.	No. of voters.
1	2	3	4	5	6
1	Orissa Indian Christian ..	Pipli police-station and the municipal areas of Cuttack, Balasore, Sambalpur and Berhampur Towns.	1	4,331	793

1. *Qualifications of electors.*—Being an Indian Christian in the constituency who possesses the qualifications requisite under the Sixth Schedule to the Government of India Act, 1935.

2. *Qualifications of candidates.*—Being an elector in the constituency, or an Indian Christian entitled to vote in the choice of a member to fill a seat in a General constituency in the province who possesses the qualifications requisite under the Fifth Schedule to the Government of India Act, 1935.

3. *Returning Officer.*—The Revenue Commissioner.

4. *Method of election.*—Postal Ballot.

F.—BACKWARD AREAS AND TRIBES CONSTITUENCIES.

The seat to be filled by direct election will be reserved in a multi-member General constituency under the provisions of the second sub-paragraph of paragraph 10 of the Fifth Schedule to the Government of India Act, 1935.

Serial No.	Name of constituency.	Extent of constituency and area in square miles.	Seats reserved.	Backward tribes population.	No. of backward tribes voters.
1	2	3	4	5	6
1	Sambalpur Sadr General ..	Sambalpur Sadr Sub-division, including the estate of Padampur from the Central Provinces (1,712).	1	Not separately available from the census figures.	5,279
2-5	To be filled by nomination.				

1. *Qualifications of electors in constituency No. 1.*—Being registered in the constituency and possessing the franchise qualifications prescribed under Schedule VI, Part XI of the Government of India Act, 1935.

2. *Qualifications of candidates for constituency No. 1.*—Being a member of a backward tribe, who is entitled to vote in the choice of a member to fill that seat, or any other General seat in the province.

3. *Method of election.* (Constituency No. 1.)—Direct, in a territorial constituency. The Single non-transferable vote will be employed.

G.—COMMERCE AND INDUSTRY CONSTITUENCY.

Serial No.	Name of constituency.	Extent of constituency.	No. of seats.	Number of electores.
1	2	3	4	5
1	Orissa Commerce and Industry	Orissa	1	Uncertain

1. *Qualifications of electors.*—The qualifications set out in the Appendix to Chapter IX of the Report of the Indian Delimitation Committee with the modification that the qualifying amount of paid up capital in the case of a registered company or a corporation shall be Rs. 50,000 and the qualifying amount of income-tax in cases in which income-tax is a qualification shall be Rs. 5,000 and not Rs. 10,000.

2. *Qualifications of candidates.*—The qualifications set out in the appendix to Chapter IX of the Report of the Indian Delimitation Committee.

3. *Returning Officer.*—The Revenue Commissioner.

4. *Method of election.*—Direct.

H.—LANDHOLDERS CONSTITUENCIES.

Serial No.	Name of constituency.	Extent of constituency and area in square miles.	No. of seats.	Number of electors.
1	2	3	4	5
1	East Orissa Landholders ..	Cuttack district, including Angul sub-division and Balasore district (6,590).	1	150
2	West Orissa Landholders ..	Puri district, Sambalpur district (including the areas to be transferred from the Central Provinces) Khondmals sub-division and the areas to be transferred from Madras (26,105).	1	50

1. *Qualifications of electors.*—Being a proprietor resident in the constituency who pays a land revenue of not less than Rs. 3,000, or a cess of not less than Rs. 500, or a tenure-holder or a sub-proprietor who pays a cess of not less than Rs. 500.

2. *Qualifications of candidates.*—Being an elector in either constituency who possesses the qualifications requisite under the Fifth Schedule to the Government of India Act, 1935.

3. *Returning Officer.*—The Deputy Secretary, Political Department.

4. *Method of election.*—Postal ballot.

I.—LABOUR CONSTITUENCY.

The Orissa Labour constituency will be a special labour constituency.

Serial No.	Name of constituency.	Extent of constituency.	No. of seats.	Number of electors.
1	2	3	4	5
1	Orissa Labour constituency ..	The province of Orissa	1	1,208

1. *Qualifications of electors.*—Being a worker in a registered factory or mine in the province who possesses the qualifications set out in paragraph 498 of the Report of the Indian Delimitation Committee.

2. *Qualifications of candidates.*—The qualifications set out in paragraphs 501 and 502 of the Report of the Indian Delimitation Committee.

3. *Returning Officer.*—The Revenue Commissioner.

4. *Method of election.*—Direct.

Part II.

FEDERAL COUNCIL OF STATE.

Serial No.	Name of Constituency.	Extent of Constituency and area in square miles.	No. of seats.	General population.	No. of voters.
1	2	3	4	5	6
I.—GENERAL.					
1	Cuttack	The district of Cuttack (4,535).	1	2,250,796 (S. C. 417,765)	335 (S. C. 7)
2	Balasore	The district of Balasore (2,055).	1	958,865 (S. C. 105,310)	170 (S. C. 4)
3	Puri cum Sambalpur ..	The districts of Puri and Sambalpur (7,905).	1	2,073,400 (S. C. 270,200)	236 (S. C. 6)
4	South-West Orissa ..	The districts of Ganjam and Koraput (18,200).	1	2,700,330 (S. C. 155,728)	169 (S. C. 8)
II.—MUHAMMADAN.					
5	Orissa	The districts of Cuttack, Puri, Balasore, Sambalpur, Ganjam and Koraput (32,695).	1	Muhammadan Population. 131,233	83

Method of election.—Postal ballot.

सत्यमेव जयते

SIND.

Part I.

SIND LEGISLATIVE ASSEMBLY.

A.—GENERAL CONSTITUENCIES.

Serial No.	Name of Constituency.	Extent of Constituency and area in square miles.	No. of seats.	General population.	Number of General voters.
1	2	3	4	5	6
I.—GENERAL URBAN.					
1	Karachi City North ..	Municipal Wards Nos. I, II, IV, and V of the City of Karachi.	1	68,497	20,414
2	Karachi City South ..	(39) { Municipal Wards Nos. III, VI, VII and VIII of the City of Karachi and the cantonments of Karachi and Manora and the limits of the Karachi Port Trust.	1	66,000	17,384
3	Hyderabad City ..	Municipal Wards Nos. II, III, IV, V and VI of the Municipal borough of Hyderabad (4).	1	45,187	7,073
II.—GENERAL RURAL.					
4	Karachi District ..	The district of Karachi excluding the municipal limits of the City of Karachi, the cantonments of Karachi and Manora and the limits of the Karachi Port Trust (7,958).	1	30,682	2,135
5	Dadu District ..	The district of Dadu (6,247).	1	51,555	5,424
6	Larkana District ..	The district of Larkana (2,476).	1	81,085	9,884
7	Upper Sind Frontier District	The district of Upper Sind Frontier (2,116).	1	25,611	2,563
8	Sukkur West ..	Shikarpur and Garhi Yasin talukas of the Sukkur district (902).	1	62,979	11,158
9	Sukkur Central ..	Sukkur taluka of the Sukkur district (270).	1	57,699	10,669
10	Sukkur East ..	Rohri, Pano Akil Ghotki, Mirpur Mathelo and Ubauro talukas of the Sukkur district (4,429).	1	62,715	7,952

Serial No.	Name of Constituency.	Extent of Constituency and area in square miles.	No. of seats.	General population.	Number of General voters.
1	2	3	4	5	6

II.—GENERAL RURAL—*contd.*

11	Nawabshah North	.. Kandiaro, Naushahro Moro and Nawabshah talukas of the Nawabshah district (2,346).	1	57,741	7,965
12	Nawabshah South	.. Sakrand, Sinjhor and Shahdadpur talukas of the Nawabshah district (1,542).	1	61,108	7,642
13	Hyderabad suburbs and taluka.	Hyderabad taluka excluding municipal wards Nos. II, III, IV, V and VI of the municipal borough of Hyderabad (380).	1	45,177	5,557
14	Hyderabad North	.. Hala, Tando Allahyar and Dero Mohabat talukas of the Hyderabad district (1,604).	1	52,414	8,190
15	Hyderabad South Guni, Tando Bago and Badin talukas of the Hyderabad district (2,429).	1	59,176	4,973
16	Thar Parkar West	.. Mirpurkhas, Jamesabad, Digri and Sanghar talukas of the Thar Parkar district (1,963).	1	64,250	5,432
17	Thar Parkar North	.. Samaro, Umerkote and Khipro talukas of the Thar Parkar district (4,193).	1	63,460	5,325
18	Thar Parkar South	.. Mithi, Diplo, Chachro and Nagar Parkar talukas of the Thar Parkar district (7,480).	1	94,358	3,671

B.—MUHAMMADAN CONSTITUENCIES.

Serial No.	Name of Constituency.	Extent of Constituency and area in square miles.	No. of seats.	Muhammadan population.	Number of Muhammadan voters.
1	2	3	4	5	6

I.—MUHAMMADAN URBAN.

1	Karachi City North ..	Municipal Ward No. V of the City of Karachi.	1	64,842	11,242
2	Karachi City South ..	Municipal Wards Nos. I, II, III, IV, VI, VII and VIII of the City of Karachi, the cantonments of Karachi and Manora and the limits of the Karachi Port Trust.	1	58,005	12,934

II.—MUHAMMADAN RURAL.

3	Karachi North	Tatta taluka and Karachi taluka (excluding the municipal limits of the City of Karachi, the cantonments of Karachi and Manora and the limits of the Karachi Port Trust) of the Karachi district (2,864).	1	87,536	6,276
4	Karachi South	Mirpur Sakro, Ghorabari and Shahbundar talukas and Ketibundar mahal of the Karachi district (3,078).	1	103,470	7,571
5	Karachi East	Jati, Sujawal and Mirpur Bathoro talukas of the Karachi district (2,916).	1	103,723	13,028
6	Dadu North	Mehar and Kakar talukas of the Dadu district (812).	1	103,466	16,974
7	Dadu Central	Dadu and Johi talukas of the Dadu district (1,652).	1	95,461	10,235

Serial No.	Name of Constituency.	Extent of Constituency and area in square miles.	No. of seats.	Muhammadan population.	Number of Muhammadan voters.
1	2	3	4	5	6

II.—MUHAMMADAN RURAL—*contd.*

8	Dadu South	Kotri and Sehwan talukas and Kohistan mahal of the Dadu district (4,383).	1	87,912	7,599
9	Larkana North	Ratodero and Mirokhan talukas of the Larkana district (500).	1	87,947	11,223
10	Larkana East	Larkana taluka of the Larkana district (219).	1	69,912	10,904
11	Larkana South	Labdarya and Warah talukas of the Larkana district (707).	1	110,598	15,913
12	Larkana West	Kambar and Shahdadtalukas of the Larkana district (1,050).	1	99,085	19,292
13	Upper Sind Frontier East ..	Kandhkot and Kashmir talukas of the Upper Sind Frontier district (1,085).	1	97,472	12,543
14	Upper Sind Frontier Central	Thul taluka of the Upper Sind Frontier district (497).	1	56,162	9,045
15	Upper Sind Frontier West ..	Jacobabad and Garhi Khairo talukas of the Upper Sind Frontier district (534).	1	80,452	11,538
16	Sukkur North-West	Shikarpur taluka of the Sukkur district (507).	1	87,795	14,528
17	Sukkur South-West	Garhi Yasin taluka and Sukkur taluka (excluding the municipal borough of Sukkur) of the Sukkur district (661).	1	107,343	13,609
18	Sukkur South-East	The municipal borough of Sukkur and Rohri taluka of the Sukkur district (1,633).	1	90,664	13,386
19	Sukkur Central	Pano Akil and Ghotki talukas of the Sukkur district (734).	1	76,047	11,269

Serial. No.	Name of Constituency.	Extent of Constituency and area in square miles.	No. of seats.	Muhammadan population.	No. of Muhammadan voters.
1	2	3	4	5	6

II.—MUHAMMADAN RURAL—*contd.*

20	Sukkur North-East ..	Mirpur Mathelo and Ubauro talukas of the Sukkur district (2,066).	1	78,278	14,867
21	Nawabshah North ..	Kandiaro taluka of the Nawabshah district (404).	1	65,283	8,507
22	Nawabshah North-West ..	Naushahro taluka of the Nawabshah district (492).	1	69,386	11,968
23	Nawabshah West ..	Moro and Sakrand talukas of the Nawabshah district (989).	1	101,976	15,297
24	Nawabshah South ..	Shahdadpur taluka of the Nawabshah district (561).	1	67,830	11,285
25	Nawabshah East ..	Nawabshah and Sinjhora talukas of the Nawabshah district (1,442).	1	73,271	15,254
26	Hyderabad North ..	Hala taluka of the Hyderabad district (511).	1	87,729	11,126
27	Hyderabad North-West ..	Hyderabad taluka of the Hyderabad district (384).	1	89,233	12,993
28	Hyderabad South-West ..	Guni taluka of the Hyderabad district (987).	1	82,333	12,938
29	Hyderabad East ..	Tando Allahyar and Dero Mohbat talukas of the Hyderabad district (1,093).	1	81,311	26,948
30	Hyderabad South ..	Tando Bago and Badin talukas of the Hyderabad district (1,442).	1	120,314	26,868
31	Thar Parkar West ..	Mirpurkhas, Jamesabad, Digri and Samaro talukas of the Thar Parkar district (1,628).	1	86,817	14,731
32	Thar Parkar North ..	Sanghar, Umerkote and Khipro talukas of the Thar Parkar district (4,528).	1	76,854	9,356
33	Thar Parkar South ..	Mithi, Diplo, Chachro and Nagar Parkar talukas of the Thar Parkar district (7,480).	1	80,293	2,617

C.—WOMEN'S CONSTITUENCIES.

These constituencies will be special constituencies under the terms of Schedule V, paragraph 8 (b) of the Government of India Act, 1935.

Serial No.	Name of Constituency.	Extent of Constituency.	No. of seats.	Population.	No. of voters.
1	2	3	4	5	6

I.—GENERAL URBAN.

1	Hyderabad-cum-Karachi City	Wards Nos. I and II of the municipal borough of Hyderabad and Municipal Wards Nos. III and VI of the City of Karachi.	1
---	----------------------------	---	---	----	----

II.—MUHAMMADAN URBAN.

2	Karachi City	Municipal Wards Nos. I, II, III, VI, VII and VIII of the City of Karachi.	1
---	--------------------	---	---	----	----

1. *Qualifications of electors.*—The qualifications requisite under the Sixth Schedule to the Government of India Act, 1935.

2. *Qualifications of candidates.*—Being a woman who possesses the necessary communal qualification, is an elector in any territorial communal constituency in the province, and possesses the qualifications requisite under the Fifth Schedule to the Government of India Act, 1935.

D.—EUROPEAN CONSTITUENCIES.

Serial No.	Name of Constituency.	Extent of Constituency.	No. of seats.	European Population of Sind	Number of voters.
1	2	3	4		6
1	Karachi	Municipal Ward No. VII of the City of Karachi and the Cantonment of Karachi.	1	6,576	723
2	Sind	The Province of Sind (excluding municipal ward No. VII of the city of Karachi) and the Cantonment of Karachi.	1		496

1. *Qualifications of electors.*—Being a European who possesses the qualifications requisite under the Sixth Schedule to the Government of India Act, 1935.

2. *Qualifications of candidates.*—Being an elector in the constituency who possesses the qualifications requisite under the Fifth Schedule to the Government of India Act, 1935.

3. *Returning Officer.*—The Collector of Karachi.

4. *Method of election.*—Direct.

E.—COMMERCE AND INDUSTRY CONSTITUENCIES.

Serial No.	Name of Constituency.	Extent of Constituency.	No. of seats.	No. of voters.
1	2	3	4	5
1	Karachi Chamber of Commerce.	(Non-territorial)	1	..
2	Indian Commerce	Registered Companies in Sind ..	1	..

1. *Qualifications of electors.*—The qualifications set out in the appendix to Chapter IX of the Report of the Indian Delimitation Committee.

2. *Qualification of candidates.*—The qualifications set out in the appendix to Chapter IX of the Report of the Indian Delimitation Committee.

3. *Returning Officer.*—The Collector of Karachi.

4. *Method of election.*—Direct election unless in any case it is prescribed that postal ballot shall be employed.

F.—LANDHOLDERS CONSTITUENCY.

Serial No.	Name of Constituency.	Extent of Constituency.	No. of seats.	No. of voters.
1	2	3	4	5
1	Landholders	The province of Sind (46,378)	2	1,443

1. *Qualifications of electors.*—

(a) Being a Jagirdar of the first or second class in Sind ; or

(b) Having in each of the three revenue years preceding the prescribed date paid not less than one thousand rupees land revenue on land situate in the constituency.

2. *Qualifications of candidates.*—Being an elector in the constituency who possesses the qualifications requisite under the Fifth Schedule to the Government of India Act, 1935.

3. *Returning Officer.*—The Commissioner in Sind.

4. *Method of election.*—Postal ballot.

G.—LABOUR CONSTITUENCY.

The labour constituency in Sind will be a special labour constituency.

Name of Constituency.	Extent of Constituency.	No. of seats.	No. of voters.
1	2	3	4
Registered Factories ..	Headquarters towns in the Province with Shikarpur.	1	9,343

1. *Qualifications of electors.*—Being a person employed in a registered factory in the constituency who possesses the qualifications set out in paragraph 498 of the Report of the Indian Delimitation Committee.

2. *Qualifications of candidates.*—The qualifications set out in paragraphs 501 and 502 of the Report of the Indian Delimitation Committee.

3. *Returning Officer.*—The Commissioner in Sind.

4. *Method of Election.*—Direct.

Part II.
FEDERAL COUNCIL OF STATE.

Serial No.	Name of Constituency.	Extent of Constituency and area in square miles.	No. of seats.	No. of voters.
1	2	3	4	5

I.—GENERAL.

1	Northern and Eastern Sind	The districts of Upper Sind Frontier, Sukkur, Larkana, Dadu, Nawabshah and Thar Parkar (33,964).	1	547
2	Southern Sind	The districts of Karachi and Hyderabad (12,414).	1	552

II.—MUHAMMADAN.

3	Northern Sind	The districts of Upper Sind Frontier, Sukkur and Larkana (10,193).	1	584
4	Eastern Sind	The districts of Nawabshah and Thar Parkar (17,524).	1	463
5	Western Sind	The districts of Dadu, Karachi and Hyderabad (18,661).	1	448

Election will be direct .

9

सत्यमेव जयते

APPENDIX XV.
NON-PROVINCIAL SEATS IN THE FEDERAL ASSEMBLY.

I.—COMMERCE.

Serial No.	Name of Constituency.	Composition of electorate.	No. of seats.
1	2	3	4
1	The Associated Chambers of Commerce of India.	The Associated Chambers of Commerce of India.	1
2	The Federation of Indian Chambers of Commerce.	The Federation of Indian Chambers of Commerce.	1
3	Northern India Commercial seat.	The Northern India Chamber of Commerce. The Punjab Chamber of Commerce. The Upper India Chamber of Commerce.	1

The qualifications of electors and candidates in these constituencies will be those laid down in the Appendix to Chapter XVI of the Report of the Indian Delimitation Committee.

II.—LABOUR.

Serial No.	Name of Constituency.	Extent of Constituency.	No. of seats.
1	2	3	4
1	Non-provincial labour ..	The National Trades Union Federation of India or such other organisation of workers as may be selected by the Government of India for the nomination of the workers' delegate to the International Labour Conference under the provisions of Article 389 (3) of the Treaty of Versailles.	1

APPENDIX XVI.

THE CHIEF COMMISSIONERS' PROVINCES.

A.—BRITISH BALUCHISTAN.

(a) *Qualifications of electors.*—The seats allotted to British Baluchistan in the Federal Legislative Assembly and the Council of State will be filled by nomination by the Governor General.

(b) *Qualifications of candidates.*—(1) Being a member of the Shahi Jirga, or

(2) Being or having been a member of a Municipal Committee, who has been domiciled in Baluchistan for not less than two generations, and who possesses unencumbered immoveable property in Baluchistan of the value of not less than Rs. 50,000.

B.—DELHI.

I.—FEDERAL ASSEMBLY.

Serial No.	Name of Constituency.	Extent of Constituency and area in square miles.	No. of seats.	General population including scheduled castes.	Approximate No. of voters including scheduled castes.
1	2	3	4	5	6
1. <i>General Constituency.</i>					
1	Delhi General ..	The province of Delhi (573).	1	399,863	24,000*
2. <i>Muhammadian Constituency.</i>					
2	Delhi Muhammadian	The province of Delhi (573).	1	206,960	16,000*

II.—COUNCIL OF STATE.

General Constituency.

1	Delhi General ..	The province of Delhi (573).	1	399,863	973
---	------------------	------------------------------	---	---------	-----

* Provisional.

(a) *Qualifications of electors.*—The qualifications embodied in the White Paper of 1st October, 1935.

(b) *Qualifications of candidates.*—Being an elector in the constituency who possesses the qualifications laid down in the First Schedule to the Government of India Act, 1935.

C.—AJMER-MERWARA.

I.—FEDERAL ASSEMBLY.

Serial No.	Name of Constituency.	Extent of constituency and area in square miles.	No. of seats.	General population including scheduled castes.	Approximate No. of voters. including scheduled castes.
1	2	3	4	5	6
1	Ajmer-Merwara General.	The province of Ajmer-Merwara (2,711).	1	434,509 (S. C. 76,735).	20,000

II.—COUNCIL OF STATE.

1	Ajmer-Merwara General.	The province of Ajmer-Merwara (2,711).	1	434,509	707
---	------------------------	--	---	---------	-----

(a) *Qualifications of electors.*—The qualifications embodied in the White Paper of 1st October 1935.

(b) *Qualifications of candidates.*—Being an elector in the constituency and possessing the qualifications requisite under the First Schedule to the Government of India Act, 1935.

D.—COORG.

I.—FEDERAL ASSEMBLY.

1	Coorg General ..	The province of Coorg (1,593).	1	146,207	..
---	------------------	--------------------------------	---	---------	----

II.—COUNCIL OF STATE.

1	Coorg General ..	The province of Coorg (1,593).	1	146,207	300
---	------------------	--------------------------------	---	---------	-----

(a) *Qualifications of electors.*—Election to the seat assigned to Coorg in the Federal Assembly will, under the provisions of the Government of India Act, be by the Coorg Legislative Council.

The qualifications of electors to the seat assigned to Coorg in the Council of State will be those embodied in the White Paper of 1st October 1935.

(b) *Qualifications of candidates.*—Being an elector in the constituency who possesses the qualifications requisite under the First Schedule to the Government of India Act, 1935.