

BERAR SETTLEMENT

REPORT

DRAYAPUR TALUKA

1897



Berar Office.

No. 19.

FROM

C. H. A. HILL, Esq., C.S.,

SECRETARY FOR BERAR TO THE RESIDENT,

TO

THE SECRETARY TO THE GOVERNMENT OF INDIA,

DEPARTMENT OF REVENUE AND AGRICULTURE.

Dated Hyderabad Residency, the 14th January 1898.

SIR,

I am directed to submit, for the consideration and orders of the Government of India, a letter from the Commissioner of Berar cited in the margin forwarding Major Garrett's report on the revision of the existing settlement of the Daryapur taluk of the Ellichpur district.

No. 60, dated the 18th November 1897.

2. I am to express the Resident's concurrence in the proposal made by the Director of Land Records and Agriculture, and which the Commissioner supports, that the entire taluk should be placed in a single group instead of in three groups as was done at the original settlement. On the question of the maximum rate to be applied to this group, the Resident thinks that the Daryapur taluk, like the Akot taluk, could well bear a higher rate than Rs. 2-12-0 per acre. As, however, the Government of India for the reasons stated in your letter No. ¹⁰³⁹~~214-2~~, dated the 20th July 1897, have decided that Rs. 2-12-0 per acre is an adequate rate for Akot, Mr. Chichele-Plowden recommends that the same rate be fixed for Daryapur. The revision settlement should continue in force for the periods specified in paragraph 35 of Major Garrett's report. The favour of early orders is requested.

I have the honour to be,

Sir,

Your most obedient servant,

C. H. A. HILL,

Secretary for Berar.

Camp No. 60, dated Camp Chikalda, the 18th November 1897.

From—F. S. Bullock, Esq., C.I.E., I.C.S., Commissioner, Hyderabad Assigned Districts,

To—The Secretary for Berar to the Resident, Hyderabad.

I have the honour to submit for the orders of the Resident the Revision Settlement Report of the Daryapur taluk of the Ellichpur district by Major R. V. Garrett, Officiating Director of Land Records and Agriculture, Hyderabad Assigned Districts.

2. The Deputy Commissioner of Ellichpur has forwarded it without a remark.

3. The Daryapur taluk as at present constituted consists of 273 villages originally settled as follows :—

69 villages in 1868-69,		5 villages in 1871-72,
188 do in 1870-71,		4 do in 1872-73,

so that the current settlement of 69 villages expires on July 31st, 1898, and the introduction of the new rates in these villages requires to be made before that date in order to recover the revised rates in the year 1898-99. In the remaining villages the revised rates will be recovered in subsequent years as the period of settlement falls in.

4. Owing to transfer from Akot and Ellichpur the taluk has increased from 185 villages to 273 during the period now expiring. The taluk adjoins the Akot taluk of the Akola district on the west boundary, and is in almost every respect similar to it in character. On the north it is bounded by the Melghat taluk and the Satpura chain of hills, on the south by the Purna river and the Murtizapur taluk of the Amraoti district, and on the east by the Amraoti and Ellichpur taluks.

Its greatest length from north to south is 28 miles and its greatest width is 26 miles, and it has an area of 505 square miles.

5. It is now well wooded with mango groves and other trees, and in this respect has improved upon its condition as reported by Major Elphinstone in 1869, and this may, perhaps, be taken as a sign of its prosperity as indicated by that officer in paragraphs 5 and 6 of his report.

6. The average rainfall of the last ten years is $35\frac{1}{2}$ inches, or a little above that of Akot, and is particularly favourable to the agricultural character of the soil, which is rich black soil, particularly suitable to cotton and jowari cultivation.

It is well watered by the Purna, Chandrabhaga, Shahnur, and Bordi rivers, and is in every respect equal to the Akot taluk in its natural advantages for cultivation, as will be seen from the fact that only 12 acres remain unoccupied, available for cultivation.

7. There is a good road metalled and bridged from Daryapur, the chief town to Murtizapur on the Great Indian Peninsula Railway, distant 14 miles. The river Purna is unbridged, but presents no difficulty, except occasionally in the rains, when a flood comes down. A good country road runs from Daryapur to Amraoti and another to Anjangaon, a large bazar on the north on the road between Ellichpur and Akot. Communications throughout the taluk by good fair weather roads are ample and easy.

8. There are no very large towns in the taluk, but there are 25 markets, of which Anjangaon is the chief. There is a considerable timber trade in bamboos and poles from the Melghat forests. There are no manufactures to speak of, the tract being purely agricultural.

9. The statistics given in paragraph 13 of the Director's report show steady progress and prosperity. An increase of 26 per cent. of population, 13 per cent. of houses, 34 per cent. of carts, and 38 per cent. of wells speaks for itself. The only items that show a decrease are agricultural cattle and horses, and this is easily explained by the entire absence of grazing and fallow land. Only just sufficient cattle for agricultural purposes are kept in the taluk, while the large grazing areas adjoining in the Melghat supply such as may be kept in reserve.

10. The number of schools has risen from 7 to 79 in 30 years.

11. In paragraph 15 *et seq* the statistics regarding the value of land show that it sells for nineteen times the Government assessment at compulsory sales, and sublets for three times the Government assessment. These figures are much the same as have been ascertained in the taluks already assessed.

12. As regards prices, the figures given in paragraph 24 show but a slight rise with very trivial fluctuations, excluding the year of high prices which has just elapsed.

The revenue of the taluk is shown to have been collected without the slightest difficulty, and cultivation has reached its extreme limit, no more land being available.

13. On the facts shown the Director of Land Records considers it impossible to doubt that the past settlement period has been one of increasing wealth and prosperity.

14. As in previous reports, the old and proposed rent-rate groupings are illustrated by coloured maps, which show the comparative results.

15. In the expiring settlement there were three groups as follows :—

			Rs.	a.	p.
I.	A northern group,	99 villages at	...	2	4 0
II.	A southern group,	131 do at	...	2	0 0
III.	A south-eastern group,	32 do at	...	1	12 0

This grouping followed that of the Akot taluk, and for the reasons given in my report on the revision settlement of that taluk seems anomalous and unsatisfactory, and the reasons given for it by Major Elphinstone in paragraph 71 of his report are scarcely sufficient. Major Garrett has followed his own proposals for Akot in making only one group for the whole Daryapur taluk, leaving the soil classification to adjust local differences of production and value. I don't think there can be any question but that he is right. I will not repeat the reasons I have already stated at length in my forwarding letter on the Akot report, but simply express my entire concurrence in the conclusion arrived at by Major Garrett that it is impossible to sub-divide the taluk into groups without inequalities which would be unjust and irrational. As the single group has been accepted for Akot, there is no reason why any other treatment should be accorded to Daryapur.

16. The future group rate for this single tract has presented a difficulty to Major Garrett, which seems to me rather unnecessary in view of the fact that he himself proposed Rs. 2-12-0 for the Akola taluk; and his reason that the Murtizapur taluk, which comes next under revision, can scarcely be rated lower than Daryapur, though it adjoins Akola, is not a good one. For the tract north of the Purna, which comprises Akot and Daryapur, differs in many respects from the southern country which comprises Akola and Murtizapur.

17. There can be no doubt in my opinion of the superiority of the Akot and Daryapur taluks over Murtizapur and Akola. They differ in natural advantages, and I shall be much surprised if Major Garrett in his inspection of Murtizapur does not find it somewhat inferior to Daryapur, except that portion which lies between the Purna and the railway—a narrow tract.

The past year of famine has much confirmed my opinion as to the relative value of land north and south of the Purna river. Without any noticeable variation in the amount of rain that was registered, the crops north of the Purna were infinitely superior to those south of that river, and the people of Daryapur and Akot were much better able to meet the distress than those of Murtizapur and Akola. I should have no hesitation in putting Daryapur and Akot on a higher level than Akola and Murtizapur, and I believe the higher rate of Rs. 2-12-0 has received justification from the facts of the past year.

18. Major Garrett has no doubt not proposed Rs. 2-12-0, the rate sanctioned for Akot, which he admits is likely to be the accepted rate, because he wishes to be consistent with his previously expressed views; but I think that with the reasons given for the higher rate before him in the orders on Akot he would have done better to accept the higher rate.

One of those reasons was that in Daryapur, as in Akot, a higher rate could be imposed, and I have therefore no hesitation in recommending that Rs. 2-12-0 be the rate for the single group in Daryapur.

19. The percentage of increase at Rs. 2-10-0 per acre gives an enhancement of 22.1 per cent. on the present revenue, while Rs. 2-12-0 would give an increase of 27.9 or Rs. 1,32,416 per annum, which in no way transgresses the rule regarding increased assessments.

20. The whole of the Daryapur taluk is in my opinion quite on a par with Akot. Its soil and agricultural capabilities are quite as good, and its accessibility to the Great Indian Peninsula Railway is perhaps superior. The Murtizapur railway station is a large station with every facility for the transport of goods and only 24 miles from Akola, which railway station is about the same distance from Daryapur as it is from Akot.

Under the circumstances I see no reason for applying a lower rate to Daryapur than that sanctioned for Akot, and I therefore recommend the same rate of Rs. 2-12-0 per acre.

21. In order that the assessments may be published before the 31st July early orders are requested on this report.

From—Major R. Vernon Garrett, Officiating Director of Land Records and Agriculture, Hyderabad Assigned Districts,

To—The Commissioner, Hyderabad Assigned Districts.

I have the honour to submit herewith, for the consideration and approval of the Local Government, my Revision Settlement Report on the Daryapur taluka of the Ellichpur district.

2. Daryapur is the first taluka of the Ellichpur district to come under revision settlement. It consisted originally of 178 khalsa villages, 6 palampat villages, and 1 jagir village.

The present taluka.

Since the settlement, however, Anjangaon has been separated, and its eight khels taken as separate villages, numbered from 194 to 201 on the taluka map; Kumbhargaoon has been divided into Kumbhargaoon Buzruk and Kumbhargaoon Khurd, numbers 144 and 145 on the taluka map; Pohi has been divided into Pohi and Shekapur, numbers 220 and 221 on the taluka map; and Khirgowhan has been divided into Khirgowhan and Samsherpur, numbers 234 and 235 on the taluka map. This adds 10 villages to the 178 khalsa villages, making a total of 188. Besides this, during the period of settlement, the taluka has received 71 villages transferred to it from Akot; and 9 villages, including Dahigane with its four khels, transferred to it from Ellichpur. Two villages have been transferred from Daryapur to Murtizapur. The taluka has thus been increased by 78 villages in transfers, and now consists of 273 villages as follows:—

266 khalsa villages.
6 palampat villages.
1 jagir village.

Dates of settlement.

3. These villages were originally settled as follows:—

69 villages in 1868-69.
188 villages in 1870-71.
5 villages in 1871-72.
4 villages in 1872-73.

In the first batch of 69 villages the settlement will expire on the 31st July 1898, and in the second batch of 188 villages it will expire on the 31st July 1900. The last two small batches of five and four villages will complete their period of settlement in 1901 and 1902 respectively. The introduction of the new rates requires to be made before the 31st July 1898 in order to recover the revised rates in the first batch of 69 villages in 1899.

4. Six villages were entirely remeasured, and the classification in nine villages was personally tested by myself; the old work was found to be perfectly reliable, and was therefore confirmed. The field was commenced in October 1896 and concluded in March 1897.

Revision operations.

5. Daryapur taluka lies to the east of the Akot taluka. On the north it abuts for a short distance only on the Melghat. Ellichpur and Amraoti talukas bound it on the east, and Murtizapur and Akola on the south. From the last three mentioned talukas Daryapur is separated by the river Purna.

Position and physical features.

From the Melghat to the Purna, Daryapur is some 28 miles from north to south. Its greatest breadth from west to east is 26 miles, but this diminishes both northward and southward, especially in the former direction, where the breadth of the taluka on the Melghat boundary is only some 10 miles. The area of the taluka is 505 square miles. The general aspect of the country is

typical of the valley of Berar; it is a level open fertile plain of rich productive soil. The scarcity of trees noticed by Major Elphinstone in his settlement report of 1869 does not, I think, now exist. All round Daryapur itself the country is well wooded; the eastern portion of the taluka in the neighbourhood of Adul, Zewde, Wadner is amply covered with trees, while in the north the country, like Akot taluka, is beautifully wooded.

6. The Purna river bounds Daryapur taluka on part of its eastern and the whole of the southern border, flowing westward.
Rivers. The Chandrabaga flows southwest past the towns of Khallar, Daryapur, and Wanosa, and joins the Purna at Dhamne Khurd. The Shahnur and the Bordi rivers flow through the length of the taluka from the north southward; they join close to Adul, and effect a junction with the Purna in Akot taluka. These rivers all hold water throughout the year. Their chief characteristic is their liability to floods during the rainy season, which sometimes causes damage to property on their banks.

7. The average registered rainfall for the past ten years shows Daryapur somewhat above Akot on the west, and a little below Amraoti on the east. The highest recorded rainfall in the decade was 59 inches 71 cents in 1887, followed by 54 inches 54 cents in 1892. The lowest was 20 inches 79 cents in 1888 and 25 inches 41 cents in 1896. The average for the ten years is 35 inches 53 cents. As regards rainfall and the quality of the soil, the prosperity of Daryapur taluka seems assured.
Rainfall.

8. I give below a summary taken from appendix B showing the details of the cultivation of the crops in the taluka:—
Crops.

	Kharif.	Rabi.
Cereals—Jowari 26·2; bajri 2; wheat 14·9 ...	26·4	14·9
Pulses—Tur 2·8; gram 1·9; lakh 1·5; peas ·2 ...	2·8	3·6
Fibres—Cotton 39·2 ...	39·2	...
Oilseeds—Sesamum 2; linseed 9·9 ...	·2	9·9
Garden crop ·2 ...	·2	...
Miscellaneous—Mung ·6; chillies ·4; tobacco ·4; miscellaneous kharif ·2; masur ·1; miscellaneous rabi ·1 ...	1·6	·2
	70·4	28·6
	99·0	
Grass and fallow ...	1·0	
Total ...	100·0	

The cotton cultivation occupies 112,519 acres and jowari 75,075 acres; the two together account for 65·4 per cent. of the area under cultivation; 42,724 acres are devoted to wheat and 28,494 acres are under linseed; these two absorb 24·8 per cent., leaving only 9·8 per cent. for all other crops, of which tur is the most important, occupying 7,913 acres, or 2·8 of the whole. Gram and lakh account for 5,603 acres and 4,293 acres respectively. The rest are insignificant. The area under grass or fallow is very small indeed, being only 2,892 acres, or 1 per cent. of the whole. The small amount of land allowed for fallow was remarked on by Major Elphinstone in his settlement report in 1869.

9. There is one good made road under the Department of Public Works running from Daryapur due south to Murtizapur, an important town on the railway, with which there is large traffic. This road has a length of 7 miles within the taluka.
Communications.

A good local fund road connects Daryapur with Amraoti with a length of 14 miles within the taluka. Another road runs from Daryapur northwards to Anjangaon, a distance of 18 miles, and Anjangaon is connected with Ellichpur. Besides these, the fair-weather roads all over the country are numerous, and communication throughout is perfectly easy.

10. Markets are held at 25 different villages in the taluka, which give an average of one market town to about 11 villages, or one market to every 20 square miles.

The most important is at Anjangaon in the north, where all kinds of commodities, including grain, groceries, clothes, timber, live-stock, and pottery, are obtainable. The value of the trade is estimated at Rs. 4,650 weekly.

Wanosa in the south close to Daryapur supplies all wants, and has a weekly trade estimated at Rs. 2,927. Four other markets, namely, Kokarde, Chandrapur, Adul, and Kodatkhed, have a weekly trade varying from about Rs. 550 to close upon Rs. 1,000.

In nine others the trade varies from Rs. 200 to nearly Rs. 400, and the remaining ten are small markets with trade below Rs. 200 weekly.

The weekly markets are well scattered over the taluka, and one or more of them are within easy reach of all.

11. There are no manufactures of any importance in Daryapur taluka.

Manufactures.

Common country clothes are made in small quantities sufficient for the wants of the lower classes. There are four steam cotton gins and 1,311 hand-gins working in the taluka. The particulars regarding these, and with the shops, oil presses, &c., are given in appendix D.

12. There is only one annual fair in Daryapur taluka; this is held

Fairs.

at Wadner in the month of April. It is not a large fair, attracting only some 1,100 people. The trade is estimated at Rs. 2,330.

13. The figures for the agricultural statistics are given in appendix E,

Statistics.

from which the following table is compiled to show the condition of the taluka in 1867-68 as compared with the present day. The figures have been taken from the records of the Daryapur tehsili; the figures for the present population are those of the census of 1891; while under the head of cultivation the figures for 1872-73 (that is, the last date on which the original settlement was made) are compared with those of the present day:—

	1867-68.	1896-97.	Increase.	Decrease.	Per cent.
Population ...	95,180	120,199	25,019	...	26.3
Houses ...	22,815	25,936	3,121	...	13.7
Agricultural cattle ...	26,602	23,261	...	3,341	—12.6
Cows and buffaloes ...	33,788	38,267	4,479	...	13.3
Sheep and goats ...	15,083	15,882	799	...	5.3
Carts ...	5,574	7,513	1,939	...	34.8
Horses and ponies...	1,665	1,473	...	192	—11.5
Wells ...	5,917	8,206	2,289	...	38.7
Cultivation in acres ...	285,193	285,415	222	...	0.1

Population has increased 26.3 per cent., and gives a density of 243 souls to the square mile. In the adjoining taluka of Akot the density is 266 to the square mile, and the average for the whole of the Akola district is 216 to the square mile, while for the province, excluding the Melghat, the average density of the population is 177 to the square mile. It will be seen that Daryapur taluka is above the average.

Cows and buffaloes have increased 13.3 per cent. and carts 34.8 per cent. These two items are signs of prosperity and increasing trade and traffic. Wells have increased 38.7 per cent., which is very satisfactory from an agricultural as well as from an economic point of view.

There was but little scope for the increase of cultivation. Now, however, practically all the available land is taken up.

The decrease of agricultural cattle seems to be due to the fact that the number in 1867-68 were somewhat excessive, and have now been reduced to a more proper proportion to the land ; for instance, in the adjoining taluka of Akot, where the cattle increased during the period of settlement, there were at the close of that period 25,685 head of agricultural cattle to 296,187 acres of cultivation. The present figures in Daryapur are on a very even level with those, namely, 23,261 head of agricultural cattle to 285,415 acres of cultivation. These figures give one pair of bullocks to every 24·8 acres of cultivated land compared with one pair of bullocks to every 22·8 acres in Akot taluka as shown below :—

	Acres.
Government occupied and inam land ...	291,766
Deduct 1 per cent. of fallow ...	2,892
	<hr/>
	288,874
Divided by 11,631 pairs of bullocks...	24·8

14. There are 44 Government boys' schools in the taluka with an average attendance of 1,610. There are 3 Government girls' schools with an average attendance of 47 pupils, and 32 private boys' schools with an average attendance of 555. There are thus 79 schools in the taluka, which gives an average of as nearly as possible one school to every three and a-half villages.

Of these 79 schools, only 7 were established at the time of the introduction of the original settlement. In the first decade of the period of settlement 21 schools were opened ; in the second decade 16 ; and in the third decade 35, so that 72 new schools have been opened during the 30 years—a very satisfactory advance.

15. Appendices H to L show the statistics regarding the value of land ; they were collected as heretofore in 10 per cent. of all the villages in the taluka.

16. There were seven cases of sales by the decree of the Civil Court, in which 67 acres assessed at Rs. 108, or Rs. 1-9-9 per acre, were sold for Rs. 2,065, or Rs. 30-13-7 per acre, equivalent to nineteen times the Government assessment.

17. There were 224 cases of sales by private contract, in which 2,209 acres assessed at Rs. 3,746, or Rs. 1-11-2 per acre, were sold for Rs. 63,132, or Rs. 28-9-6 per acre, equivalent to seventeen times the Government assessment.

18. There were 159 cases of simple mortgage, in which 2,745 acres assessed at Rs. 4,767, or Rs. 1-11-9 per acre, were mortgaged for Rs. 48,632, or Rs. 17-11-6 per acre, equivalent to ten times the Government assessment.

19. There were 73 cases of mortgage with possession, in which 665 acres assessed at Rs. 1,176, or Rs. 1-12-4 per acre, were mortgaged for Rs. 15,007, or Rs. 22-9-1 per acre, equivalent to thirteen times the Government assessment.

20. There were 236 cases of subletting, in which 2,972 acres assessed at Rs. 5,310, or Rs. 1-12-7 per acre, were leased for Rs. 13,657, or Rs. 4-9-6 per acre, equivalent to three times the Government assessment.

21. The subletting value of land has averaged three times the Government assessment in every taluka hitherto brought under revision. This, I think, may be accepted as showing that the land is of much the same value all over the country. Accidental causes may operate to vary the amounts realized by sales

or mortgages, but the actual value of the land as compared with the Government assessment is much the same in all talukas.

22. As in former reports, the figures in appendix M-1 are taken from the publication *Prices and Wages in India*. To these I have added the figures for the last three years taken from office records in order to bring the information given in this appendix up to date. According to the figures given in *Prices and Wages in India* for the Ellichpur district, the prices appear to have undergone but little change. In 1864 the price of wheat was 10·71 seers per rupee; in 1867, the year of introduction of the settlement, it was 9·11 seers per rupee; and in 1893 it was 12·39 seers per rupee. Jowari has been just as steady; in 1867 the price was 17·14 seers per rupee; in 1893 it was 15·94. There have, of course, been considerable fluctuations during the time, and during the last decade the rise has been steady, though slow.

The averages for each decade are as follows :—

		Quantities sold per rupee in seers and decimals of a seer of 80 tolas.	
		Wheat.	Jowari.
1st decade 1864 to 1873	...	12·17	21·54
2nd do 1874 „ 1883	...	14·90	25·0
3rd do 1884 „ 1893	...	15·38	21·14

while the figures for the last three years show as follows :—

		Quantities sold per rupee in seers and decimals of a seer of 80 tolas.	
		Wheat.	Jowari.
1894	...	14·12	18·37
1895	...	14·56	19·94
1896	...	11·56	17·0

23. Turning now to appendix M-3, which gives the local prices for wheat and jowari for the three decades from 1867 to 1896, we find the averages as follows :—

		Quantities sold per rupee in seers and decimals of a seer of 80 tolas.	
		Wheat.	Jowari.
1st decade, 1867 to 1876	...	18·0	31·05
2nd do 1877 „ 1886	...	18·6	25·8
3rd do 1887 „ 1896	...	14·7	20·1

The prices in the last decade have been a little higher generally than in the first two decades, but the average of the last decade has been much increased by the abnormally high prices of 1896.

24. With regard to price of cotton, appendix M-2 gives the price of Berar cotton in Bombay as taken from the reports of the Chamber of Commerce. It will be seen that during the 13 years 1884 to 1896 the price of “good” Berar cotton has varied from Rs. 186 $\frac{3}{4}$ per khandi to Rs. 179 $\frac{3}{4}$. The highest price was in 1888 Rs. 288 $\frac{3}{4}$ per khandi, and the lowest in 1892 Rs. 161 per khandi. The average for the last decade from 1887 to 1896 is Rs. 201 per khandi.

No prices are given in the original settlement report on this taluka, and I do not think it altogether safe to go back to the prices given in Jalgaon previous to the settlement, as has been done in other reports. We shall be able to form an estimate of the fluctuations in the price of cotton from the figures given in appendix M-4, which shows the local prices collected in the taluka. It will be seen that the period of settlement opened in 1867 with cotton at Rs. 180 $\frac{1}{2}$ per khandi; the price rose in 1869 to Rs. 222 per khandi, and fell at the close of the decade to Rs. 150 $\frac{1}{4}$ in 1876.

The second decade opened with Rs. 157 per khandi in 1877. In 1885 the price rose to Rs. 183, but with this exception the tendency in this decade was somewhat low, and the price in 1886 was Rs. 149.

In 1887 it rose again to Rs. 189½; 1890, 1891, and 1894 were years of low prices, and in 1896 the price was Rs. 143¾, but the average of the third decade was higher than either of the two previous ones.

These averages are as follows :—

			Price per khandi of 784 lbs. Rs.
1st decade, 1867 to 1876	155½
2nd do 1877 „ 1886	149¾
3rd do 1887 „ 1896	160

Taken as a whole the price of wheat and jowari show a slight increase, and cotton is about the same. The fluctuations cannot be taken as showing any material or permanent increase. The price of food-grains is exceptionally high just now on account of the failure of the crops last season, but this is an unusual circumstance which cannot be taken into our present calculations.

25. Appendix N-1 to N-4 show the revenue history of the taluka during the period of the settlement. Taking the year 1872-73 as the first year from which we have full records for the whole taluka, we find that there were then 285,193 acres of occupied land bearing an assessment of Rs. 4,73,972. In 1896-97 these figures were 285,415 acres and Rs. 4,74,419 respectively. Again, in 1872-73 there were 158 acres of unoccupied arable land assessed at Rs. 116, which small amount of available land has now fallen to 12 acres assessed at Rs. 29.

There was but little possibility of increase during the period of settlement; almost the whole of the available land was cultivated, and the small margin of uncultivated assessed land has now been reduced to practically nil. The cultivated area has increased by 222 acres and the revenue by Rs. 447.

26. The following table shows the number of cases in which notices have had to issue for the collection of land revenue during the last three years :—

Year.	Number of villages.	Number of notices.	Number of cases in which restraint was resorted to.
1893-94	101	289	...
1894-95	137	428	...
1895-96	129	434	1
Total	...	1,151	1

This gives an average of 384 notices a year among the 266 khalsa villages of the taluka, less than an average of one and-a-half notices a year in each village, and only one case of restraint in the three years. The ease with which the land revenue is collected is amply proved by these figures.

27. Sufficient has now been said to show that the period of the last settlement has been one of comfort and prosperity in Daryapur taluka. There was but little room for agricultural advance, for the country was fully cultivated at the commencement; but, even so, there has been a large increase in the population, in their carts, and in their wells. The value of land is high; communications are easy and good; education has made rapid strides, and altogether it is impossible to doubt but that the period now closing has been one of increasing wealth and prosperity.

I now proceed to revise the old grouping and rates and to consider what modifications are desirable for a new period of settlement.

28. The 266 khalsa villages which now form the Daryapur taluka were at the original settlement divided into three groups, and rated as follows :—

					Rs.	a.	p.
Group I	99 villages	rated at	2	4	0
Group II	134 do	do	2	0	0
Group III	32 do	do	1	12	0
					<hr/>		
					265		
					<hr/>		

The one remaining village, Husenpur, on the Chandrabaga river, about three miles north-east of Daryapur, has hitherto borne a group rate of Rs. 1-13-0; this village is distinctly in the second group; it is surrounded by villages all rated at Rs. 2, and its different rate is evidently a mistake.

The first and second groups are at present divided by a line running west and east through the taluka, south of Yewda, north of Umri-Itbarpur and Kumri, between Nimbari and Ganeshpur, north of Songaon, south of Ratnapur, and north of Chincholi, Gowhan, and Saidapur.

All villages north of this line are in the first group and rated at Rs. 2-4-0, except Dahigaon and its four khels and four other villages in the north-east that were transferred to Daryapur from Ellichpur taluka, and also the villages of Nababpur and Ratnapur; these are rated at Rs. 2.

Most of the villages south of the line above mentioned are in the second group rated at Rs. 2. Daryapur, Wanosa, and a few surrounding villages are rated at first group rate Rs. 2-4-0.

The third group consists of certain villages in the south-east and south-west, which according to paragraph 31 of Major Elphinstone's report are either inconveniently far from bazars or badly supplied with water. The distance from bazars is certainly not now a consideration whatever it might have been in 1869. The villages in the south-east are within easy reach of Daryapur and Wanosa and also Kholapur in Amraoti taluka; those in the west have Adul and Yowda close by and Wanosa within easy reach.

A reference to the map marked A. attached to this report will make the grouping clear.

29. The anomaly noticed in the Akot taluka appears again in Daryapur; the villages in the south nearer to the railway and to the trade centre of Murtizapur, which lies only 7 miles south of the Purna river, are placed in the second and third groups, and rated lower than the villages in the north, which are further from the railway. This manifestly calls for modification. The circumstances of Daryapur taluka are very similar to those of Akot, except that there is not so much difference between the north and south of the taluka. The country about Daryapur, Wanosa, Ganeshpur; thence westward to Adul and its neighbourhood, is as rich and well wooded as anywhere in the north.

The salt tract need scarcely be considered here. Major Elphinstone mentions it in paragraph 14 of his report, saying that it extended over half the taluka; but his third group was not rated lower than the others merely because they were in the salt tract, and he placed the villages around Daryapur in the first group notwithstanding that from his paragraph 14 above quoted one would have expected to find these villages suffering from the effects of the saline water. As a matter of fact, I found no villages that appeared at all inconvenienced from this evil. The soil is rich and fertile; water generally plentiful. Daryapur is a flourishing centre of local trade, and the railway and large trade centre of Murtizapur is within easy reach. The southern portion of Daryapur taluka therefore cannot be placed in any but the first group.

Turning now to the northern portion of the taluka, we find the soil unsurpassable in richness and fertility; the country open, but well wooded; water pure and plentiful. The large town of Anjangaon has the largest market in the taluka, and is a flourishing trade centre in itself. Although, of course, further from the railway, communications are so easy in the open level country that even these northern villages must still be considered within easy reach of it.

They were placed in the first group at the original settlement, and there is no reason for placing them lower now.

The villages in the north-east transferred from Ellichpur are no exceptions to the rest, and are close to Anjangaon. I therefore propose to make no group divisions in this taluka, but to include all the villages without exception into one group.

30. The arguments put forward in the revision settlement report on Akot taluka under the heading of proposed rates as a further reason in favour of the proposed one group apply equally here. It would be practically impossible to subdivide the taluka into two or more groups without either lowering the rates of the villages in the north or leaving them at their present level, neither of which courses would be fair to Government.

I find no small difficulty, however, in proposing the future group rate for the whole taluka. When I proposed Rs. 2-12-0 as the maximum rate for the first group in Akola, it was overruled and Rs. 2-10-0 applied. In Akot taluka across the Purna, and away from the railway, my proposed rate of Rs. 2-10-0 has been altered to Rs. 2-12-0. I therefore gather that Rs. 2-12-0 will possibly be the accepted rate for Daryapur, the two talukas being very similar. But if this is done, we shall have difficulty with Murtizapur taluka. This taluka can scarcely be rated lower than Daryapur. The railway runs through it, while Daryapur is separated from the railway by the unbridged Purna river liable to floods. But again if Murtizapur taluka be rated at Rs. 2-12-0 in order to keep it at least on a level with Daryapur, then the comparison between Murtizapur at Rs. 2-12-0 and Akola at Rs. 2-10-0 will appear somewhat anomalous. Under these circumstances I can only propose the maximum rate that I consider correct and leave the final decision in the hands of Government. Rs. 2-10-0 having been the highest maximum rate sanctioned on the railway, should not, I think, be exceeded off it. Ordinarily speaking, the rates should be lowered as we get further from the railway, but admitting the exceptional advancement and prosperity of Daryapur, it can with ease bear the rate sanctioned for the railway, and therefore I propose a maximum dry crop rate of Rs. 2-10-0 for the whole taluka. This rate would give an enhancement of 22·1 per cent. on the present assessment of Daryapur.

31. Garden land irrigated from wells made before the original settlement will according to the orders we are following be assessed at the maximum dry crop rate of the group in which it is situated. Land irrigated from wells excavated since the original settlement will be treated as dry crop land and no extra assessment levied. No further proposals under these heads are required.

32. There is no *pathastal bagayat* land in Daryapur taluka, and therefore no proposals are necessary.

33. There is no rice land in Daryapur taluka, and no proposals are required.

34. The following statement shows the revenue which it is estimated will accrue under the proposed rates :—

District.	Name of taluka.	Class.	Maximum dry-crop rate.	Number of villages.	By former survey.		By revision survey.						Percentage of increase.	Difference on occupied land.
					Government occupied land.		Government occupied land.		Government unoccupied land.		Total.			
					Acres.	Assessment.	Acres.	Assessment.	Acres.	Assessment.	Acres.	Assessment.		
1	2	3	4	5	6	7	8	9	10	11	12	13	14	15
			Rs. a.			Rs.		Rs.		Rs.		Rs.		Rs.
Ellichpur ...	Daryapur...	I	2 10	266	285,400	1,74,847	285,411	5,79,183	14	30	285,428	5,79,213	22·1	1,04,836

The increase amounts to Rs. 1,04,836, being 22·1 per cent. in excess of the present demand.

35. In no village is the percentage of increase according to the proposed rate up to 66 per cent. There is therefore no case in which special sanction is needed, nor is there any reason for the application of the principle of progressive enhancement. I would therefore suggest that the full new rates be levied on the expiry of the original settlement, and that the proclamation of the new settlement be made before the 31st July 1898 for a period of 30 years for the first batch of 69 villages, 28 years for the second batch of 188 villages, and 27 and 26 years for the third and fourth batches of 5 and 4 villages respectively, and I trust that the orders of the Government will be obtained as soon as possible.





सत्यमेव जयते

APPENDICES.



सत्यमेव जयते



सत्यमेव जयते

APPENDIX A.—Statement of rainfall.

Years.	Rainfall at					
	Akote.		Darayapur.		Amraoti.	
	Inches.	Cents.	Inches.	Cents.	Inches.	Cents.
1	2		3		4	
1887	43	34	59	71	51	53
1888	24	51	20	79	38	36
1889	18	43	28	3	30	58
1890	25	38	38	64	32	40
1891	28	16	34	18	49	92
1892	39	25	54	54	48	11
1893	21	10	32	93	33	15
1894	42	5	34	82	41	11
1895	23	11	26	30	25	15
1896	25	15	25	41	32	29
Total ...	290	48	355	35	382	60
Average ...	29	5	35	53	38	26

R. VERNON GARRETT, MAJOR,
*Offg. Director of Land Records and Agriculture,
Hyderabad Assigned Districts.*

APPENDIX B.—Details of cultivation, average of five years from 1892 to 1896.

No.	Crops.	Details.		
		Kharif (rain crop).	Rabi (winter crop).	Per cent.
1	2	3	4	5
		Acres.	Acres.	
1	Cotton	112,519	...	39.2
2	Jowari (great millet)	75,075	...	26.2
3	Tur (cadjan pea)	7,913	...	2.8
4	Moong (phaseolus mungo)	1,8516
5	Chillies	1,1764
6	Tobacco	1,0384
7	Sesamum	5212
8	Bajri (spiked millet)	4372
9	Miscellaneous	6132
10	Garden cultivation	5932
11	Wheat	42,724	14.9
12	Linseed	28,494	9.9
13	Gram	5,603	1.9
14	Lakh (lathyrus satious)	4,293	1.5
15	Watana	699	.2
16	Masur (ervum hirsutum)	295	.1
17	Miscellaneous	130	.1
18	Grass or fallow	2,892	1.0
	Total ...	201,734	85,130	100.0

R. VERNON GARRETT, MAJOR,
*Offg. Director of Land Records and Agriculture,
Hyderabad Assigned Districts.*

APPENDIX C.—Statement showing the villages in which the principal weekly bazars are held in the Daryapur taluka of the Ellichpur district during the year 1896-97.

No.	Villages.	Days on which bazar is held.	Weekly sales.		Chief articles traded in.
			Articles.	Amount.	
1	2	3	4	5	6
				Rs.	
1	Anjan-gaon.	Monday.	All kinds of grain. Groceries ... Cotton and thread Cloth and clothes. Timber ... Live stock ... Pottery ... Miscellaneous ... Total ...	3,000 300 100 300 100 500 50 300 4,650	Wheat, bajri, jowari, rice, gram, tur-pulse, &c. Clarified butter, coarse sugar, betel-nuts, oil, almonds, wal-nuts, &c. Cotton and twist and yarn. Male and female garments, coats, &c. Beams, &c. Bullocks, cows, buffaloes, horses, sheep, &c. Brass and copper pots, &c. Vegetables, betel-leaves, &c.
2	Wanose.	Thursday.	All kinds of grain. Groceries ... Cotton and thread Cloth and clothes. Timber ... Live stock ... Pottery ... Miscellaneous ... Total ...	1,489 396 325 180 190 175 12 160 2,927	Wheat, bajri, jowari, rice, gram, tur-pulse, &c. Clarified butter, coarse sugar, betel-nuts, oil, almonds, wal-nuts, &c. Cotton, and twist and yarn. Male and female garments, coats, &c. Beams. Bullocks, cows, buffaloes, horses, sheep, &c. Brass and copper pots. Vegetables, betel-leaves, &c.
3	Korke.	Friday.	All kinds of grain. Groceries ... Cotton and thread. Cloth and clothes. Pottery ... Miscellaneous ... Total ...	300 150 200 150 5 150 955	Wheat, bajri, jowari, gram, tur-pulse, &c. Clarified butter, coarse sugar, betel-nuts, oil almonds, wal-nuts, &c. Cotton, and twist and yarn. Male and female garments, coats, &c. Brass and copper pots. Vegetables, betel-leaves, &c.
4	Chendkapur.	Do.	All kinds of grain. Groceries ... Cotton and thread. Cloth and clothes. Timber ... Live stock ... Miscellaneous ... Total ...	250 75 100 50 100 200 60 835	Wheat, jowari, rice, gram, &c. Coarse sugar, betel-nuts, almonds, &c. Cotton and twist and yarn. Male and female garments, coats, &c. Beams. Bullocks, cows, buffaloes, horses, &c. Vegetables, betel-leaves, &c.
5	Adul.	Sunday.	All kinds of grain. Groceries ... Cotton and thread. Cloth and clothes. Miscellaneous ... Total ...	400 50 100 25 25 600	Wheat, bajri, jowari, rice, gram, tur-pulse, &c. Clarified butter, coarse sugar, betel-nuts, oil, &c. Cotton and twist and yarn. Male and female garments, coats, &c. Vegetables, betel-leaves.

APPENDIX C.—Statement showing the villages in which the principal weekly bazars are held in the Daryapur taluka of the Ellichpur district during the year 1896-97—continued.

No.	Villages.	Days on which bazar is held.	Weekly sales.		Chief articles traded in.
			Articles.	Amount.	
1	2	3	4	5	6
6	Kadat-khed.	Tuesday.	All kinds of grain. Groceries ... Cotton and thread. Cloth and clothes. Miscellaneous ... Total ...	Rs. 197 200 25 44 100 566	Wheat, jowari, rice, gram, &c. Clarified butter, coarse sugar, betel-nuts, oil, &c. Cotton and twist and yarn. Male and female garments, coats, &c. Vegetables, betel-leaves, &c.
7	Sate-gaon.	Sunday.	All kinds of grain. Groceries ... Cotton and thread. Cloth and clothes. Pottery ... Miscellaneous ... Total ...	107½ 85 65 110 10 25 382½	Wheat, jowari, rice, gram, tur-pulse, &c. Coarse sugar, betel-nuts, oil, &c. Cotton and twist and yarn. Male and female garments, coats, &c. Brass and copper pots. Vegetables, &c.
8	Kapus-talni.	Tuesday.	All kinds of grain. Groceries ... Cotton and thread. Cloth and clothes. Pottery ... Miscellaneous ... Total ...	150 150 25 25 10 15 375	Wheat, jowari, rice, gram, &c. Clarified butter, coarse sugar, betel-nuts. Cotton and twist and yarn. Male and female garments, coats, &c. Brass and copper pots. Vegetables, betel-leaves, &c.
9	Ga-whan.	Saturday.	All kinds of grain. Groceries ... Cotton and thread. Cloth and clothes. Pottery ... Miscellaneous ... Total ...	70 22 150 17½ 4 10 273½	Wheat, jowari, rice, pulses, &c. Clarified butter, coarse sugar, betel-nuts, &c. Cotton and twist and yarn. Male and female garments, coats, &c. Brass and copper pots. Vegetables, betel-leaves, &c.
10	Khal-lar.	Wednesday.	All kinds of grain. Groceries ... Cotton and thread. Cloth and clothes. Miscellaneous ... Total ...	50 35 125 20 25 255	Wheat, bajri, jowari, rice, pulses, &c. Clarified butter, coarse sugar, betel-nuts, oil, &c. Cotton and twist and yarn. Male and female garments, coats, &c. Vegetables, betel-leaves, &c.
11	Chin-choli Bk.	Wednesday.	All kinds of grain. Groceries ... Cotton and thread. Cloth and clothes. Miscellaneous ... Total ...	146 29 50 7 23 255	Wheat, bajri, jowari, rice, pulses, &c. Betel-nuts, oil, &c. Cotton. Coats, &c. Vegetables, betel-leaves.

APPENDIX C.—Statement showing the villages in which the principal weekly bazars are held in the Dargapur taluka of the Ellichpur district during the year 1896-97—continued.

No.	Villages.	Days on which bazar is held.	Weekly sales.		Chief articles traded in.
			Articles.	Amount.	
1	2	3	4	5	6
				Rs.	
12	Yeode.	Wednesday.	All kinds of grain. Groceries ... Cotton and thread. Cloth and clothes. Timber ... Miscellaneous ... Total ...	125 50 28 20 25 10 258	Wheat, jowari, rice, gram, &c. Clarified butter, coarse sugar, oil, &c. Cotton and twist and yarn. Coats, &c. Beams. Vegetables, betel-leaves, &c.
13	Vadner	Thursday.	All kinds of grain. Groceries ... Cloth and clothes.. Miscellaneous ... Total ...	150 30 25 15 220	Wheat, bajri, jowari, rice, gram. Clarified butter, coarse sugar, betel-nuts, &c. Male and female garments, coats, &c. Vegetables, betel-leaves.
14	Umri Mahamada-bad.	Saturday.	All kinds of grain. Groceries ... Cotton and thread. Cloth and clothes.. Miscellaneous ... Total ...	82 82 2 25 26 217	Wheat, jowari, rice, pulses, &c. Clarified butter, coarse sugar, betel-nuts, oil, &c. Cotton and twist and yarn. Male and female garments, coats, &c. Vegetables, betel-leaves, &c.
15	Pimp-lod.	Monday.	All kinds of grain. Groceries ... Cloth and clothes.. Miscellaneous ... Total ..	100 75 15 10 200	Wheat, bajri, jowari, rice, gram, pulses, &c. Clarified butter, coarse sugar, betel-nuts, oil, &c. Male and female garments, coats, &c. Vegetables, betel leaves, &c.
16	Vihi-gaon.	Friday.	All kinds of grain. Groceries ... Miscellaneous ... Total ..	120 20 10 150	Wheat, jowari, rice, gram, pulses, &c. Clarified butter, coarse sugar, &c. Vegetables, betel-leaves, &c.
17	Bhandaraj.	Wednesday.	All kinds of grain. Groceries ... Cotton and thread. Cloth and clothes.. Miscellaneous ... Total ..	75 30 5 10 5 125	Wheat, bajri, jowari, rice, gram, pulses, &c. Clarified butter, coarse sugar, betel-nuts, &c. Cotton. Male and female garments, coats, &c. Vegetables, betel-leaves, &c.
18	Nal-wad.	Tuesday.	All kinds of grain. Groceries .. Cotton and thread. Cloth and clothes.. Miscellaneous ... Total ..	76½ 25 5 10 5 121½	Wheat, bajri, jowari, rice, gram, tur-pulses. Clarified butter, coarse sugar, betel-nuts, &c. Cotton and twist and yarn. Male and female garments, coats, &c. Vegetables, betel-leaves, &c.

APPENDIX C.—Statement showing the villages in which the principal weekly bazars are held in the Daryapur taluka of the Ellichpur district during the year 1896-97—concluded.

No.	Villages.	Days on which bazar is held.	Weekly sales.		Chief articles traded in.
			Articles.	Amount.	
1	2	3	4	5	6
				Rs.	
19	Kanholi.	Wednesday.	All kinds of grain. Groceries ... Cotton and thread. Cloth and clothes.. Miscellaneous ..	25 5 30 15 5	Wheat, bajri, jowari, rice, gram, &c. Clarified butter, coarse sugar, betel-nuts, oil, &c. Cotton and twist and yarn. Male and female garments, coats, &c. Vegetables, betel-leaves.
			Total ...	80	
20	Nanded.	Sunday.	All kinds of grain. Groceries ... Cloth and clothes. Miscellaneous ...	20 25 5 15	Wheat, bajri, jowari, rice, gram, &c. Clarified butter, coarse sugar, betel-nuts, oil, &c. Male and female garments, coats, &c. Vegetables, betel-leaves, &c.
			Total ...	65	
21	Chawasale.	Do.	All kinds of grain. Groceries ... Miscellaneous ...	25 5 5	Wheat, bajri, jowari, rice, &c. Coarse sugar, oil, &c. Vegetables, betel-leaves, &c.
			Total	35	
22	Dahigaon Bk.	Friday.	All kinds of grain. Groceries ... Miscellaneous ..	25 5 5	Wheat, jowari, rice, pulses, &c. Coarse sugar, betel-nuts, oil, &c. Vegetables, betel-leaves.
			Total ...	35	
23	Nimkhed.	Saturday.	All kinds of grain. Groceries ... Miscellaneous ...	10 7 7	Wheat, jowari, &c. Clarified butter, coarse sugar, betel-nuts, &c. Vegetables, betel-leaves, &c.
			Total ...	24	
24	Tarod.	Sunday.	All kinds of grain. Groceries ... Miscellaneous ...	10 5 2	Wheat, jowari, rice, gram, &c. Clarified butter, coarse sugar, &c. Vegetables, betel-leaves.
			Total ...	17	
25	Chinchona.	Friday.	Timber ...	11	Beams, bamboos, &c.
			Total ..	11	

R. VERNON GARRETT, MAJOR,
Offg. Director of Land Records and Agriculture,
Hyderabad Assigned Districts.

APPENDIX D.—Statement of Shops, Looms, &c., in the 266 villages of the Daryapur taluka of the Ellichpur district in the year 1896-97.

Number of villages.	Shops.	Oil Presses.	Looms.		Cotton saw gins.		Liquor shops.	Dharmasalas (Charitable Rest-houses.)	Temples.		Remarks.
			Cotton.	Woolen.	Hand Gins.	Steam Gins.			Hindu.	Musalman.	
1	2	3	4	5	6	7	8	9	10	11	12
266	122	113	630	38	1,311	4	42	24	205	31	

R. VERNON GARRETT, MAJOR,
Offg. Director of Land Records and Agriculture,
Hyderabad Assigned Districts.

(18)

APPENDIX E.—Return of houses, chaudis (village offices), wells, &c., and live and dead stock in the villages of the Daryapur taluka of the Ellichpur district in the year 1896-97.

Years.	Surveyed villages.	Houses and chaudis.	Wells			Carts and ploughs.		Live stock.			Cart and plough oxen and buffaloes.	Sheep.	Goats.	Donkey and mules.	Camels.	Remarks.
			For irrigation.	Drinking.	Out of repair.	Total.	Carts.	Ploughs.	Horses and ponies.	Cows and buffaloes.	Young stock, calves and buffalo calves.					
1	2	3	4	5	6	7	8	9	10	11	12	13	14	15	16	17 18
1867-68	266	22,815	5,917	5,574	2,536	1,665	24,201	9,587	26,602	4,741	10,942	...	9
1896-97	266	25,936	1,150	6,476	580	8,206	7,513	2,503	1,473	19,586	18,381	23,261	5,832	10,050

R. VERNON GARRETT, MAJOR,
Offg. Director of Land Records and Agriculture,
Hyderabad Assigned Districts.

APPENDIX F.—Statement of schools together with their average attendance in the villages of the Dargapur taluka of the Ellichpur district for the year 1896-97.

Number of villages.	Government schools.				Private schools.				Remarks.
	Boys.		Girls.		Boys.		Girls.		
	Number of schools.	Average attendance.	Number of schools.	Average attendance.	Number of schools.	Average attendance.	Number of schools.	Average attendance.	
1	2	3	4	5	6	7	8	9	10
286	44	1,610	3	47	32	555	

R. VERNON GARRETT, MAJOR,
Offg. Director of Land Records and Agriculture,
Hyderabad Assigned Districts.

APPENDIX G.—Statement of wells, tanks, and budkis or water-lifts in the villages of the Dargapur taluka of the Ellichpur district in the year 1896-97.

Number of villages.	Wells within village site.					Wells in survey numbers.					Details of column 10.		Tanks.			Budkis or water-lifts.				
	Used for irrigation.		Used for drinking.		Used for irrigation.		Used for drinking.		Total.	Wells dug before last settlement.	Wells dug since last settlement.	According to old measurement.	According to new measurement.	Total.	Permanent.	Temporary.				
	In good order.	Out of repair.	In good order.	Out of repair.	In good order.	Out of repair.														
1	2	3	4	5	6	7	8	9	10	11	12	13	14	15	16	17	18	19	20	21
266	88	5	6,085	259	1,062	215	391	101	8,206	5,917	2,289	1	12	...	3	16	8	5	7	12

R. VERNON GARRETT, MAJOR,
Offg. Director of Land Records and Agriculture,
Hyderabad Assigned Districts.

APPENDIX H.—An abstract statement showing sales by Court in the Daryapur Taluka of the Ellichpur district from 1892 to 1896.

Total acres sold.	Total sum for which sold.	Sale rate per acre.	Total assessment.	Average rate of assessment per acre.	The average number of times the survey assessment is equal to the sum for which land is sold.	Remarks.
1	2	3	4	5	6	7
Acres.	Rs.	Rs. a. p.	Rs.	Rs. a. p.		
67	2,065	80 13 7	108	1 9 9	19	The total number of cases 7.
Two cases in which the land was sold for sums from 1 to 10 times the Survey Assessment.						
22	235	10 10 11	36	1 10 2	7	
Two cases in which the land was sold for sums from 11 to 25 times the Survey Assessment.						
12	385	32 1 4	22	1 13 4	17	
Three cases in which the land was sold for sums from 26 to 50 times the Survey Assessment						
83	1,445	43 12 7	50	1 8 3	29	

R. VERNON GARRETT, MAJOR,
Offg. Director of Land Records and Agriculture,
Hyderabad Assigned Districts.

APPENDIX I.—An abstract statement showing ordinary sales in the Daryapur Taluka of the Ellichpur district from 1892 to 1896.

Total acres sold.	Total sum for which sold.	Sale rate per acre.	Total assessment.	Average rate of assessment per acre.	The average number of times the survey assessment is equal to the sum for which land is sold.	Remarks.
1	2	3	4	5	6	7
Acres.	Rs.	Rs. a. p.	Rs.	Rs. a. p.		
2,209	63,132	28 9 6	3,746	1 11 2	17	The total number of cases 224
Forty-three cases in which the land was sold for sums from 1 to 10 times the Survey Assessment.						
666	6,831	10 4 1	1,162	1 11 11	6	
One hundred and twenty-seven cases in which the land was sold for sums from 11 to 25 times the Survey Assessment.						
1,136	33,509	29 7 11	1,896	1 10 8	18	
Forty-five cases in which the land was sold for sums from 26 to 50 times the Survey Assessment.						
382	20,237	52 15 7	647	1 11 1	31	
Six cases in which the land was sold for sums from 51 to 75 times the Survey Assessment.						
20	1,985	99 4 0	34	1 11 2	58	
Three cases in which the land was sold for sums from 76 to 100 times the Survey Assessment.						
5	600	120 0 0	7	1 6 5	86	

R. VERNON GARRETT, MAJOR,
Offg. Director of Land Records and Agriculture,
Hyderabad Assigned Districts.

APPENDIX J.—An abstract statement showing simple mortgages in the Daryapur taluka of the Ellichpur district from 1892 to 1896.

Total acres mortgaged.	Total sum for which mortgaged.	Mortgaged rate per acre.	Total assessment.	Average rate of assessment per acre.	The average number of times the survey assessment is equal to the sum for which land is mortgaged.	Remarks.
1	2	3	4	5	6	7
Acres.	Rs.	Rs. a. p.	Rs.	Rs. a. p.		
2,745	48,682	17 11 6	4,767	1 11 9	10	The total number of cases 159.
Seventy-nine cases in which the land was mortgaged for sums from 1 to 10 times the Survey Assessment.						
1,732	17,809	9 15 11	2,976	1 11 6	6	
Sixty-six cases in which the land was mortgaged for sums from 11 to 25 times the Survey Assessment.						
916	28,379	25 8 4	1,573	1 11 6	15	
Nine cases in which the land was mortgaged for sums from 26 to 50 times the Survey Assessment.						
69	4,919	71 4 8	169	2 7 2	29	
Five cases in which the land was mortgaged for sums from 51 to 75 times the Survey Assessment.						
28	3,025	108 0 7	49	1 12 0	62	

R. VERNON GARRETT, MAJOR,
Offg. Director of Land Records and Agriculture,
Hyderabad Assigned Districts.

APPENDIX K.—An abstract statement showing mortgages with possession in the Daryapur taluka of the Ellichpur district from 1892 to 1896.

Total acres mortgaged.	Total sum for which mortgaged.	Mortgaged rate per acre.	Total assessment.	Average rate of assessment per acre.	The average number of times the survey assessment is equal to the sum for which land is mortgaged.	Remarks.
1	2	3	4	5	6	7
Acres.	Rs.	Rs. a. p.	Rs.	Rs. a. p.		
665	15,007	22 9 1	1,176	1 12 4	13	The total number of cases 73.
Four cases in which the land was mortgaged for sums from 1 to 5 times the Survey Assessment.						
52	275	5 4 7	108	2 1 3	3	
Twenty-four cases in which the land was mortgaged for sums from 6 to 10 times the Survey Assessment.						
268	3,470	12 15 2	459	1 11 5	8	
Thirty-nine cases in which the land was mortgaged for sums from 11 to 25 times the Survey Assessment.						
315	9,412	29 14 1	559	1 12 5	17	
Six cases in which the land was mortgaged for sums from 26 to 50 times the Survey Assessment.						
30	1,850	61 10 8	50	1 10 8	37	


R. VERNON GARRETT, MAJOR,
Offg. Director of Land Records and Agriculture,
Hyderabad Assigned Districts.

APPENDIX L.—An abstract statement showing sublettings in the Daryapur taluka of the Ellichpur district from 1892 to 1896.

Total acres sublet.	Total sum for which sublet.	Subletting rate per acre.	Total assessment.	Average rate of assessment per acre.	The average number of times the survey assessment is equal to the sum for which the land is sublet.	Remarks.
1	2	3	4	5	6	7
Acres.	Rs.	Rs. a. p.	Rs.	Rs. a. p.		The total number of cases 236.
2,972	13,657	4 9 6	5,310	1 12 7	3	

Two hundred and twenty-two cases in which the land was sublet for sums from 1 to 5 times the Survey Assessment.

2,850	12,439	4 5 1	5,162	1 12 8	2	
-------	--------	-------	-------	--------	---	--



Eleven cases in which the land was sublet for sums from 6 to 10 times the Survey Assessment.

75	955	12 11 9	130	1 11 9	7	
----	-----	---------	-----	--------	---	--

Three cases in which the land was sublet for sums from 11 to 20 times the Survey Assessment.

17	263	15 7 6	18	1 0 11	15	
----	-----	--------	----	--------	----	--

R. VERNON GARRETT, MAJOR,
Offg. Director of Land Records and Agriculture,
Hyderabad Assigned Districts.

**APPENDIX M-I.—Statement showing the prices prevalent in the Ellichpur district
for 30 years from 1864 to 1893.**

Extracted from "Prices and Wages in India in 1894."

Years.	Quantities sold per rupee in seers and deci- mals of a seer of 80 tolas.		Remarks.
	Wheat.	Jowari.	
1864	10.71	12.86	
1865	11.25	20.36	
1866	8.57	22.5	
1867	9.11	17.14	
1868	16.07	23.57	
1869	11.79	17.14	
1870	10.71	28.93	
1871	
1872	14.91	24.15	
1873	16.45	27.24	
Total	109.57	193.89	
Average	12.17	21.54	
1874	17.49	31.46	
1875	21.75	43.67	
1876	19.25	35.83	
1877	11.3	15.12	
1878	8.17	14.71	
1879	7.57	12.48	
1880	12.54	16.77	
1881	19.25	29.37	
1882	15.69	25.54	
1883	15.97	25.04	
Total	148.98	249.99	
Average	14.9	25.0	
1884	19.36	24.5	
1885	20.08	24.58	
1886	18.71	25.84	
1887	14.89	21.53	
1888	14.43	16.93	
1889	14.06	16.91	
1890	14.53	19.49	
1891	13.99	25.79	
1892	11.4	19.94	
1893	12.39	15.94	
Total	153.84	211.45	
Average	15.38	21.14	

R. VERNON GARRETT, MAJOR,
Offg. Director of Land Records and Agriculture,
Hyderabad Assigned Districts.

APPENDIX M-2.—Average prices of Berar cotton (Oomrawatti) in Bombay for each season
(1st January to 30th June) 1884 to 1896.

(Per kandy of 784 lbs.)

Years.				Amraoti.		
				Classification.		
				F. G.	Good.	F. G. F.
1				2	3	4
				Rs.	Rs.	Rs.
1884	198	186½	177½
1885	200	193½	185½
1886	177½	170½	160½
1887	198½	191	188½
1888	215½	288½	201½
1889	219½	212	206½
1890	219½	213½	...
1891	178½	171	...
1892	165½	161	...
1893	234½	212	...
1894	186½	180	...
1895	168
1896	192½	179½	...
Average of last decade 1887 to 1896				198	201	...

R. VERNON GARRETT, MAJOR,

Offg. Director of Land Records and Agriculture,
Hyderabad Assigned Districts.

APPENDIX M-8.—Statement showing the prices prevalent in the Daryapur market of the Ellichpur district for 30 years from 1867 to 1896, as supplied by the Tahsildar, Daryapur taluka.

Years.			Quantities sold per rupee in seers and decimals of a seer of 80 tolas.		Remarks.
			Wheat.	Jowari.	
1			2	3	4
1867	18	26	1867 to 1873. From the records of shop-keepers.
1868	17	24	
1869	16	24	
1870	16	24	
1871	17	25	
1872	16	30	
1873	20	32.5	
1874	20	55	
1875	26	48	
1876	14	22	
Total			180	310.5	
Average			18	31.05	
1877	10	15	1874 to 1896. From the records in the Tehsili.
1878	10	16	
1879	14	18	
1880	25	32	
1881	22	32	
1882	20	32	
1883	21	25	
1884	26	32	
1885	22	32	
1886	16	24	
Total			186	258	
Average			18.6	25.8	
1887	16	19	
1888	16	18	
1889	16	21	
1890	17	28	
1891	11	26	
1892	14	16	
1893	18	18	
1894	18	21	
1895	14	24	
1896	7	10	
Total			147	201	
Average			14.7	20.1	

R. VERNON GARRETT, MAJOR,

Offg. Director of Land Records and Agriculture,
Hyderabad Assigned Districts.

APPENDIX M-4.—Statement showing the prices of cotton prevalent in the Daryapur market of the Ellichpur district for 30 years from 1867 to 1896, as supplied by the Tahsildar, Daryapur taluka.

Per Kandy of 784 lbs.

Years.			Rupees.	Remarks.
1867	180½	1867 to 1873. From the records in Tehsili.
1868	190	
1869	222	
1870	125½	
1871	180¾	
1872	157	
1873	130¾	
1874	143¾	
1875	124	
1876	150	
Total			1,554½	
Average			155½	
1877	157	1874 to 1896. From the records of the shop-keepers.
1878	141¾	
1879	149	
1880	158¾	
1881	146½	
1882	130¾	
1883	137	
1884	150½	
1885	183	
1886	149	
Total			1,498¾	
Average			149¾	
1887	189½	
1888	167½	
1889	170	
1890	120½	
1891	124	
1892	215½	
1893	157	
1894	130¾	
1895	183	
1896	148¾	
Total			1,601	
Average			160	

R. VERNON GARRETT, MAJOR,

Offg. Director of Land Records and Agriculture,
Hyderabad Assigned Districts.

APPENDIX N.-1.—Revenue statement for 69 villages situated in the Daryapur taluka of the Ellichpur district into which the survey settlement was introduced in 1868-69.

Years.	Occupied land paying assessment to Government.						Unoccupied assessed arable Government land.			Land, the revenue of which is alienated entirely or partially (Inam.)			Total land Government, occupied, unoccupied and inam.				Balance outstanding at close of year.	Remarks.
	Occupied acres.	Full standard assessment.	Remissions.			Balance collected.	Acres.	Full assessment.	Realisation from auction sale of grazing.	Acres.	Full standard assessment.	Collections, quit-rent, &c.	Total of columns 2, 8 and 11.	Full assessment, total of columns 3, 9 and 12.	Collections, total of columns 7, 10 and 13.			
			Permanent.	Canal.	Total.													
1	2	3	4	5	6	7	8	9	10	11	12	13	14	15	16	17	18	
		Rs.	Rs.	Rs.	Rs.	Rs.	Rs.	Rs.	Rs.	Rs.	Rs.	Rs.		Rs.	Rs.	Rs.		
1868-69	94,209	1,60,626	1,60,625	1,844	2,046	...	2,335	3,832	65	98,079	1,60,503	1,60,600	...		
1869-70	95,059	1,61,681	1,61,681	926	1,442	...	2,086	3,400	113	98,071	1,60,503	1,61,774	...		
1870-71	95,154	1,62,744	1,62,744	261	406	...	2,128	3,356	116	97,543	1,60,503	1,62,857	...		
1871-72	95,449	1,62,977	1,62,977	109	176	22	2,126	3,360	116	97,678	1,60,503	1,63,115	...		
1872-73	95,519	1,63,100	1,63,100	55	80	48	2,104	3,317	118	97,678	1,60,503	1,63,266	...		
1873-74	95,531	1,63,102	1,63,102	35	52	7	2,112	3,349	121	97,678	1,60,503	1,63,230	...		
1874-75	95,965	1,63,721	1,63,721	35	52	7	1,678	2,780	170	97,678	1,60,503	1,63,888	...		
1875-76	95,971	1,63,726	1,63,726	29	44	9	1,678	2,743	181	97,678	1,60,503	1,63,926	...		
1876-77	95,679	1,63,139	1,63,139	29	44	6	2,023	3,320	278	97,631	1,60,503	1,63,423	...		
1877-78	95,582	1,63,146	1,63,146	29	44	8	2,020	3,314	278	97,631	1,60,503	1,63,431	...		
1878-79	95,582	1,63,145	1,63,145	29	44	8	2,020	3,314	278	97,631	1,60,503	1,63,431	...		
1879-80	95,584	1,63,153	1,63,153	29	44	8	2,014	3,306	278	97,631	1,60,503	1,63,439	...		
1880-81	95,601	1,63,175	1,63,175	29	44	...	2,004	3,289	321	97,634	1,60,508	1,63,453	...		
1881-82	95,601	1,63,175	1,63,175	29	44	...	2,004	3,289	321	97,634	1,60,508	1,63,453	...		
1882-83	95,422	1,62,848	1,62,848	29	41	...	2,188	3,616	516	97,634	1,60,508	1,63,304	...		
1883-84	95,425	1,62,853	1,62,853	9	23	...	2,178	3,606	516	97,612	1,60,482	1,63,349	...		
1884-85	95,449	1,62,892	1,62,892	9	23	...	2,158	3,573	516	97,616	1,60,488	1,63,408	...		
1885-86	95,451	1,62,899	1,62,899	9	23	...	2,154	3,566	516	97,616	1,60,488	1,63,415	...		
1886-87	95,456	1,62,908	1,62,908	9	23	...	2,151	3,557	516	97,616	1,60,488	1,63,421	...		
1887-88	95,468	1,62,931	1,62,931	9	23	...	2,144	3,541	516	97,621	1,60,495	1,63,447	...		
1888-89	95,420	1,62,923	1,62,923	89	62	...	2,103	3,511	606	97,621	1,60,495	1,63,428	...		
1889-90	95,447	1,62,906	1,62,906	233	132	...	2,041	3,468	494	97,621	1,60,495	1,63,399	...		
1890-91	95,444	1,63,015	1,63,015	233	125	...	1,941	3,356	471	97,621	1,60,495	1,63,486	...		
1891-92	95,446	1,63,018	1,63,018	233	125	...	1,942	3,352	515	97,621	1,60,495	1,63,483	...		
1892-93	95,446	1,63,018	1,63,018	233	125	...	1,942	3,363	515	97,621	1,60,495	1,63,533	...		
1893-94	95,467	1,63,061	1,63,061	233	125	...	1,921	3,309	615	97,621	1,60,495	1,63,576	...		
1894-95	95,493	1,63,100	1,63,100	12	29	...	1,894	3,261	491	97,399	1,60,399	1,63,609	...		
1895-96	95,493	1,63,100	1,63,100	12	29	...	1,894	3,261	491	97,399	1,60,399	1,63,600	...		
1896-97	95,493	1,63,100	1,63,100	12	29	...	1,894	3,261	491	97,399	1,60,399	1,63,600	...		

R. VERNON GARRETT, MAJOR,

*Offg. Director of Land Records and Agriculture,
Hyderabad Assigned Districts.*

APPENDIX N.-2.—Revenue statement for 188 villages situated in the Daryapur taluka of the Ellichpur district into which the survey settlement was introduced in 1870-71.

Years.	Occupied land paying assessment to Government.						Unoccupied assessed arable Government land.			Land, the revenue of which is alienated entirely or partially (Inam.)			Total land Government, occupied, unoccupied and inam.				Balance outstanding at close of year.	Remarks.
	Occupied acres.	Full standard assessment.	Remissions.			Balance collected.	Acres.	Full assessment.	Realisation from auction sale of grazing.	Acres.	Full standard assessment.	Collections, quit-rent, &c.	Total of columns 2, 8 and 11.	Full assessment, total of columns 3, 9 and 12.	Collections, total of columns 7, 10 and 13.			
			Permanent.	Casual.	Total.													
1	2	3	4	5	6	7	8	9	10	11	12	13	14	15	16	17	18	
		Rs.	Rs.	Rs.	Rs.	Rs.	Rs.	Rs.	Rs.	Rs.	Rs.	Rs.		Rs.	Rs.	Rs.		
1870-71	184,151	3,02,998	3,02,998	4,245	6,891	970	188,306	3,09,879	3,03,969	...		
1871-72	184,152	3,03,001	3,03,001	4,244	6,879	970	188,306	3,09,884	3,03,971	...		
1872-73	184,192	3,03,060	3,03,060	4,204	6,819	970	188,306	3,09,879	3,04,030	...		
1873-74	184,310	3,03,253	3,03,253	4,086	6,648	970	188,492	3,09,891	3,04,223	...		
1874-75	184,386	3,03,284	3,03,284	4,067	6,604	970	188,493	3,09,892	3,04,231	...		
1875-76	184,356	3,03,321	3,03,321	4,044	6,565	970	188,490	3,09,896	3,04,231	...		
1876-77	184,259	3,03,171	3,03,171	4,141	6,715	970	188,400	3,09,884	3,04,141	...		
1877-78	184,265	3,03,181	3,03,181	4,134	6,705	970	188,399	3,09,885	3,04,151	...		
1878-79	184,274	3,03,200	3,03,200	4,120	6,679	970	188,394	3,09,819	3,04,170	...		
1879-80	184,269	3,03,190	3,03,190	4,104	6,651	970	188,373	3,09,841	3,04,160	...		
1880-81	184,255	3,03,129	3,03,129	4,102	6,649	970	188,357	3,09,773	3,04,039	...		
1881-82	184,255	3,03,130	3,03,131	4,102	6,649	970	188,357	3,09,779	3,04,100	...		
1882-83	184,218	3,03,066	3,03,066	4,101	6,647	970	188,318	3,09,713	3,04,036	...		
1883-84	184,216	3,03,095	3,03,095	4,088	6,627	970	188,324	3,09,722	3,04,065	...		
1884-85	184,241	3,03,103	3,03,101	4,084	6,627	970	188,329	3,09,730	3,04,073	...		
1885-86	184,246	3,03,110	3,03,110	4,083	6,620	970	188,324	3,09,730	3,04,081	...		
1886-87	184,203	3,03,132	3,03,132	4,059	6,587	970	188,322	3,09,719	3,04,102	...		
1887-88	184,528	3,03,650	3,03,650	3,790	6,044	917	184,318	3,09,714	3,04,577	...		
1888-89	184,514	3,03,675	3,03,675	3,775	6,039	917	184,319	3,09,714	3,04,592	...		
1889-90	184,437	3,03,434	3,03,434	3,661	6,254	979	183,301	3,09,684	3,04,113	...		
1890-91	184,437	3,03,434	3,03,434	3,661	6,254	979	183,301	3,09,684	3,04,113	...		
1891-92	184,437	3,03,434	3,03,434	3,661	6,254	979	183,301	3,09,684	3,04,113	...		
1892-93	184,447	3,03,453	3,03,453	3,654	6,245	985	183,311	3,09,688	3,04,148	...		
1893-94	184,447	3,03,453	3,03,453	3,651	6,245	985	183,311	3,09,688	3,04,148	...		
1894-95	184,461	3,03,475	3,03,475	3,650	6,224	985	183,311	3,09,704	3,04,161	...		
1895-96	184,461	3,03,475	3,03,475	3,650	6,224	985	183,311	3,09,704	3,04,161	...		
1896-97	184,498	3,03,497	3,03,497	3,638	6,238	985	183,303	3,09,691	3,04,172	...		

R. VERNON GARRETT, MAJOR,

*Offg. Director of Land Records and Agriculture,
Hyderabad Assigned District*

APPENDIX N.-8.—Revenue statement for five villages situated in the Daryapur taluka of the Ellichpur district into which the survey settlement was introduced in 1871-72.

Years.	Occupied land paying assessment to Government.						Unoccupied assessed arable Government land.			Land, the revenue of which is alienated entirely or partially (Inam.)			Total land Government, occupied, unoccupied and inam.			Balance outstanding at close of year.	Remarks.
	Occupied acres.	Full standard assessment.	Remissions.			Balance collected.	Acres.	Full assessment.	Realisation from auction sale of grazing.	Acres.	Full standard assessment.	Collections, quit rent, &c.	Total of columns 2, 8 and 11.	Full assessment, total of columns 3, 9 and 12.	Collections, total of columns 7, 10 and 13.		
1	2	3	4	5	6	7	8	9	10	11	12	13	14	15	16	17	18
		Rs.	Rs.	Rs.	Rs.	Rs.		Rs.	Rs.		Rs.	Rs.		Rs.	Rs.	Rs.	Rs.
1871-72	3,046	4,641	4,641	103	30	...	642	803	...	3,791	5,474	4,641
1872-73	3,046	4,641	4,641	103	30	...	642	803	...	3,791	5,474	4,641
1873-74	3,046	4,641	4,641	103	30	...	642	803	...	3,791	5,474	4,641
1874-75	3,046	4,641	4,641	103	30	...	642	803	...	3,791	5,474	4,641
1875-76	3,046	4,641	4,641	103	30	...	642	803	...	3,791	5,474	4,641
1876-77	3,046	4,641	4,641	103	30	...	642	803	...	3,791	5,474	4,641
1877-78	3,046	4,641	4,641	103	30	...	642	803	...	3,791	5,474	4,641
1878-79	3,046	4,641	4,641	103	30	...	642	803	...	3,791	5,474	4,641
1879-80	3,057	4,660	4,660	631	784	...	3,688	5,444	4,660
1880-81	3,057	4,660	4,660	631	784	...	3,688	5,444	4,660
1881-82	3,057	4,660	4,660	631	784	...	3,688	5,444	4,660
1882-83	3,057	4,660	4,660	631	784	...	3,688	5,444	4,660
1883-84	3,057	4,660	4,660	631	784	...	3,688	5,444	4,660
1884-85	3,057	4,660	4,660	631	784	...	3,688	5,444	4,660
1885-86	3,057	4,660	4,660	631	784	...	3,688	5,444	4,660
1886-87	3,069	4,683	4,683	619	761	...	3,688	5,444	4,683
1887-88	3,069	4,683	4,683	619	761	...	3,688	5,444	4,683
1888-89	3,069	4,683	4,683	619	761	...	3,688	5,444	4,683
1889-90	3,069	4,683	4,683	619	761	...	3,688	5,444	4,683
1890-91	3,069	4,683	4,683	619	761	...	3,688	5,444	4,683
1891-92	3,069	4,683	4,683	619	761	...	3,688	5,444	4,683
1892-93	3,069	4,683	4,683	619	761	...	3,688	5,444	4,683
1893-94	3,069	4,683	4,683	619	761	...	3,688	5,444	4,683
1894-95	3,069	4,683	4,683	619	761	...	3,688	5,444	4,683
1895-96	3,069	4,683	4,683	619	761	...	3,688	5,444	4,683
1896-97	3,069	4,683	4,683	619	761	...	3,688	5,444	4,683

R. VERNON GARRETT, MAJOR,
Offg. Director of Land Records and Agriculture,
Hyderabad Assigned Districts.

APPENDIX N.-4.—Revenue statement for four villages situated in the Daryapur taluka of the Ellichpur district into which the survey settlement was introduced in 1872-73.

Years.	Occupied land paying assessment to Government.						Unoccupied assessed arable Government land.			Land, the revenue of which is alienated entirely or partially (Inam.)			Total land Government occupied, unoccupied and inam.			Balance outstanding at close of year.	Remarks.
	Occupied acres.	Full standard assessment.	Remissions.			Balance collected.	Acres.	Full assessment.	Realisation from auction sale of grazing.	Acres.	Full standard assessment.	Collections, quit-rent, &c.	Total of columns 2, 8 and 10.	Full assessment, total of columns 3, 9 and 12.	Collections total of columns, 7, 10 and 13.		
1	2	3	4	5	6											7	8
		Rs.	Rs.	Rs.	Rs.	Rs.		Rs.	Rs.		Rs.	Rs.		Rs.	Rs.	Rs.	
1872-73	2,436	3,171	3,171	1	...	1	2,437	3,173	3,172
1873-74	2,436	3,171	3,171	1	...	1	2,437	3,173	3,172
1874-75	2,436	3,171	3,171	1	...	1	2,437	3,173	3,172
1875-76	2,436	3,171	3,171	1	...	1	2,437	3,173	3,172
1876-77	2,436	3,171	3,171	1	...	1	2,437	3,173	3,172
1877-78	2,436	3,171	3,171	1	...	1	2,437	3,173	3,172
1878-79	2,436	3,171	3,171	1	...	1	2,437	3,173	3,172
1879-80	2,436	3,171	3,171	1	...	1	2,437	3,173	3,172
1880-81	2,436	3,171	3,171	1	...	1	2,437	3,173	3,172
1881-82	2,436	3,171	3,171	1	...	1	2,437	3,173	3,172
1882-83	2,384	3,138	3,138	52	33	...	1	...	1	2,437	3,173	3,172
1883-84	2,406	3,153	3,153	30	18	...	1	...	1	2,437	3,173	3,172
1884-85	2,436	3,171	3,171	1	...	1	2,437	3,173	3,172
1885-86	2,406	3,153	3,153	1	...	1	2,407	3,165	3,154
1886-87	2,384	3,138	3,138	1	...	1	2,385	3,140	3,139
1887-88	2,384	3,138	3,138	1	...	1	2,385	3,140	3,139
1888-89	2,384	3,138	3,138	1	...	1	2,385	3,140	3,139
1889-90	2,384	3,138	3,138	1	...	1	2,385	3,140	3,139
1890-91	2,384	3,138	3,138	1	...	1	2,385	3,140	3,139
1891-92	2,384	3,138	3,138	1	...	1	2,385	3,140	3,139
1892-93	2,384	3,138	3,138	1	...	1	2,385	3,140	3,139
1893-94	2,384	3,138	3,138	1	...	1	2,385	3,140	3,139
1894-95	2,384	3,138	3,138	1	...	1	2,385	3,140	3,139
1895-96	2,384	3,138	3,138	1	...	1	2,385	3,140	3,139
1896-97	2,385	3,140	3,140	1	...	1	2,385	3,140	3,140

R. VERNON GARRETT, MAJOR,
Offg. Director of Land Records and Agriculture,
Hyderabad Assigned Districts.

APPENDIX O.—General statement referred to in paragraph 34 of the Report.

Former taluka.	Map number.	Number.	Name of village.	Maxi- mum dry crop rate.	By former survey.										By revision survey.										Average assess- ment of all Gov- ernment land per acre.	Remarks.				
					Government occupied land.					Government occupied land.					Government occupied land.					Un-occupied waste.										
					Dry crop.		Garden.		Rice.	Total.	Maxi- mum dry crop rate.	Dry crop.	Garden.		Rice.	Total.	Dry crop.	Garden.		Rice.	Total.	Dry crop.	Garden.				Rice.	Total.	Un-occupied waste.	Assess- ment.
					Acres.	Assess- ment.	Acres.	Assess- ment.					Acres.	Assess- ment.				Acres.	Assess- ment.				Acres.	Assess- ment.						
1	2	3	4	5	6	7	8	9	10	11	12	13	14	15	16	17	18	19	20	21	22	23	24	25	26	27				
Daryapur ...	206	1	Atipur...	2 4	397	645	2	12	399	637	2 10	397	774	2	5	399	779	1 15 3	196	...				
Daryapur ...	185	2	Algaon...	do	484	849	484	849	do	484	995	484	995	2 1 0	172	...				
Akot ...	181	3	Algaon...	do	1,728	3,077	86	456	1,814	3,533	do	1,715	3,378	91	231	1,803	3,005	2 2 0	224	...				
Daryapur ...	228	4	Algaon...	do	180	330	180	330	do	180	386	189	385	2 0 0	176	...				
Daryapur ...	211	5	Algaon...	do	363	601	363	601	do	363	686	363	686	1 14 8	158	...				
Akot ...	218	6	Algaon...	do	509	853	514	911	do	506	1,024	513	1,041	2 0 0	143	...				
Daryapur ...	174	7	Algaon...	do	229	307	229	307	do	229	339	230	341	1 1 7	111	...				
Akot ...	174	8	Muni Mahamadabadi	do	1,383	2,461	34	174	1,398	2,556	do	1,381	2,905	1,396	2,945	1 1 7	111	...				
Daryapur ...	202	9	Karnasthani	do	248	437	246	435	do	249	463	249	463	1 1 5	140	...				
Akot ...	231	10	Katol...	do	3,191	5,452	67	353	3,255	5,805	do	3,187	6,418	3,257	6,539	2 0 0	137	...				
Daryapur ...	172	11	Karnasthani	do	1,215	1,964	76	396	1,291	2,370	do	1,210	2,292	1,291	2,397	1 1 3	138	...				
Akot ...	172	12	Karnasthani	do	1,261	2,235	1,261	2,235	do	1,261	2,504	1,261	2,504	1 1 3	138	...				
Daryapur ...	172	13	Karnasthani	do	1,261	2,235	1,261	2,235	do	1,261	2,504	1,261	2,504	1 1 3	138	...				
Akot ...	172	14	Karnasthani	do	1,261	2,235	1,261	2,235	do	1,261	2,504	1,261	2,504	1 1 3	138	...				
Daryapur ...	172	15	Karnasthani	do	1,261	2,235	1,261	2,235	do	1,261	2,504	1,261	2,504	1 1 3	138	...				
Akot ...	172	16	Karnasthani	do	1,261	2,235	1,261	2,235	do	1,261	2,504	1,261	2,504	1 1 3	138	...				
Daryapur ...	172	17	Karnasthani	do	1,261	2,235	1,261	2,235	do	1,261	2,504	1,261	2,504	1 1 3	138	...				
Akot ...	172	18	Karnasthani	do	1,261	2,235	1,261	2,235	do	1,261	2,504	1,261	2,504	1 1 3	138	...				
Daryapur ...	172	19	Karnasthani	do	1,261	2,235	1,261	2,235	do	1,261	2,504	1,261	2,504	1 1 3	138	...				
Akot ...	172	20	Karnasthani	do	1,261	2,235	1,261	2,235	do	1,261	2,504	1,261	2,504	1 1 3	138	...				
Daryapur ...	172	21	Karnasthani	do	1,261	2,235	1,261	2,235	do	1,261	2,504	1,261	2,504	1 1 3	138	...				
Akot ...	172	22	Karnasthani	do	1,261	2,235	1,261	2,235	do	1,261	2,504	1,261	2,504	1 1 3	138	...				
Daryapur ...	172	23	Karnasthani	do	1,261	2,235	1,261	2,235	do	1,261	2,504	1,261	2,504	1 1 3	138	...				
Akot ...	172	24	Karnasthani	do	1,261	2,235	1,261	2,235	do	1,261	2,504	1,261	2,504	1 1 3	138	...				
Daryapur ...	172	25	Karnasthani	do	1,261	2,235	1,261	2,235	do	1,261	2,504	1,261	2,504	1 1 3	138	...				
Akot ...	172	26	Karnasthani	do	1,261	2,235	1,261	2,235	do	1,261	2,504	1,261	2,504	1 1 3	138	...				
Daryapur ...	172	27	Karnasthani	do	1,261	2,235	1,261	2,235	do	1,261	2,504	1,261	2,504	1 1 3	138	...				
Akot ...	172	28	Karnasthani	do	1,261	2,235	1,261	2,235	do	1,261	2,504	1,261	2,504	1 1 3	138	...				
Daryapur ...	172	29	Karnasthani	do	1,261	2,235	1,261	2,235	do	1,261	2,504	1,261	2,504	1 1 3	138	...				
Akot ...	172	30	Karnasthani	do	1,261	2,235	1,261	2,235	do	1,261	2,504	1,261	2,504	1 1 3	138	...				
Daryapur ...	172	31	Karnasthani	do	1,261	2,235	1,261	2,235	do	1,261	2,504	1,261	2,504	1 1 3	138	...				
Akot ...	172	32	Karnasthani	do	1,261	2,235	1,261	2,235	do	1,261	2,504	1,261	2,504	1 1 3	138	...				
Daryapur ...	172	33	Karnasthani	do	1,261	2,235	1,261	2,235	do	1,261	2,504	1,261	2,504	1 1 3	138	...				
Akot ...	172	34	Karnasthani	do	1,261	2,235	1,261	2,235	do	1,261	2,504	1,261	2,504	1 1 3	138	...				
Daryapur ...	172	35	Karnasthani	do	1,261	2,235	1,261	2,235	do	1,261	2,504	1,261	2,504	1 1 3	138	...				
Akot ...	172	36	Karnasthani	do	1,261	2,235	1,261	2,235	do	1,261	2,504	1,261	2,504	1 1 3	138	...				
Daryapur ...	172	37	Karnasthani	do	1,261	2,235	1,261	2,235	do	1,261	2,504	1,261	2,504	1 1 3	138	...				
Akot ...	172	38	Karnasthani	do	1,261	2,235	1,261	2,235	do	1,261	2,504	1,261	2,504	1 1 3	138	...				
Daryapur ...	172	39	Karnasthani	do	1,261	2,235	1,261	2,235	do	1,261	2,504	1,261	2,504	1 1 3	138	...				
Akot ...	172	40	Karnasthani	do	1,261	2,235	1,261	2,235	do	1,261	2,504	1,261	2,504	1 1 3	138	...				
Daryapur ...	172	41	Karnasthani	do	1,261	2,235	1,261	2,235	do	1,261	2,504	1,261	2,504	1 1 3	138	...				
Akot ...	172	42	Karnasthani	do	1,261	2,235	1,261	2,235	do	1,261	2,504	1,261	2,504	1 1 3	138	...				
Daryapur ...	172	43	Karnasthani	do	1,261	2,235	1,261	2,235	do	1,261	2,504	1,261	2,504	1 1 3	138	...				
Akot ...	172	44	Karnasthani	do	1,261	2,235	1,261	2,235	do	1,261	2,504	1,261	2,504	1 1 3	138	...				
Daryapur ...	172	45	Karnasthani	do	1,261	2,235	1,261	2,235	do	1,261	2,504	1,261	2,504	1 1 3	138	...				
Akot ...	172	46	Karnasthani	do	1,261	2,235	1,261	2,235	do	1,261	2,504	1,261	2,504	1 1 3	138	...				
Daryapur ...	172	47	Karnasthani	do	1,261	2,235	1,261	2,235	do	1,261	2,504	1,261	2,504	1 1 3	138	...				

APPENDIX O.—General statement referred to in paragraph 34 of the Report.—continued.

Former taluka.	Map number.	Number.	Name of village.	By former survey.										By revision survey.										Average assessment of all Government land per acre.	Remarks.		
				Government occupied land.					Government occupied land.					Government occupied land.					Government occupied land.								
				Maxi- mum dry crop rate.	Dry crop. Acres.	Asses- ment.	Garden. Acres.	Rice. Acres.	Total. Acres.	Total. Asses- ment.	Maxi- mum dry crop rate.	Dry crop. Acres.	Asses- ment.	Garden. Acres.	Rice. Acres.	Total. Acres.	Total. Asses- ment.	Maxi- mum dry crop rate.	Dry crop. Acres.	Asses- ment.	Garden. Acres.	Rice. Acres.	Total. Acres.			Total. Asses- ment.	
1	2	3	4	5	6	7	8	9	10	11	12	13	14	15	16	17	18	19	20	21	22	23	24	25	26	27	
Akot	177	48	Nimbhadi	Rs. 24	615	740	65	326	687	1,056	...	615	...	67	174	682	1,022	1,022	1.8 0	41
Akot	178	49	Nimbhadi	Rs. 35	581	1,007	23	127	607	1,134	...	581	...	21	607	1,134	1,134	1.35 5	51
Daryapur	179	50	Pavli	Rs. 40	491	914	12	63	503	977	...	491	...	12	503	977	977	2.1 7	62
Daryapur	180	51	Pat Mahanagar	Rs. 45	1,084	1,771	147	762	1,231	2,533	...	1,084	...	146	1,231	2,533	2,533	2.1 7	67
Daryapur	181	52	Pavli	Rs. 45	969	1,736	12	69	981	1,735	...	969	...	12	981	1,735	1,735	2.1 7	67
Daryapur	182	53	Dahali	Rs. 45	1,084	1,736	12	69	981	1,735	...	1,084	...	12	981	1,735	1,735	2.1 7	67
Daryapur	183	54	Borale	Rs. 45	1,084	1,736	12	69	981	1,735	...	1,084	...	12	981	1,735	1,735	2.1 7	67
Daryapur	184	55	Borale	Rs. 45	1,084	1,736	12	69	981	1,735	...	1,084	...	12	981	1,735	1,735	2.1 7	67
Daryapur	185	56	Bhambhal	Rs. 45	1,084	1,736	12	69	981	1,735	...	1,084	...	12	981	1,735	1,735	2.1 7	67
Daryapur	186	57	Bhambhal	Rs. 45	1,084	1,736	12	69	981	1,735	...	1,084	...	12	981	1,735	1,735	2.1 7	67
Daryapur	187	58	Bhambhal	Rs. 45	1,084	1,736	12	69	981	1,735	...	1,084	...	12	981	1,735	1,735	2.1 7	67
Daryapur	188	59	Bhambhal	Rs. 45	1,084	1,736	12	69	981	1,735	...	1,084	...	12	981	1,735	1,735	2.1 7	67
Daryapur	189	60	Bhambhal	Rs. 45	1,084	1,736	12	69	981	1,735	...	1,084	...	12	981	1,735	1,735	2.1 7	67
Daryapur	190	61	Bhambhal	Rs. 45	1,084	1,736	12	69	981	1,735	...	1,084	...	12	981	1,735	1,735	2.1 7	67
Daryapur	191	62	Bhambhal	Rs. 45	1,084	1,736	12	69	981	1,735	...	1,084	...	12	981	1,735	1,735	2.1 7	67
Daryapur	192	63	Bhambhal	Rs. 45	1,084	1,736	12	69	981	1,735	...	1,084	...	12	981	1,735	1,735	2.1 7	67
Daryapur	193	64	Bhambhal	Rs. 45	1,084	1,736	12	69	981	1,735	...	1,084	...	12	981	1,735	1,735	2.1 7	67
Daryapur	194	65	Bhambhal	Rs. 45	1,084	1,736	12	69	981	1,735	...	1,084	...	12	981	1,735	1,735	2.1 7	67
Daryapur	195	66	Bhambhal	Rs. 45	1,084	1,736	12	69	981	1,735	...	1,084	...	12	981	1,735	1,735	2.1 7	67
Daryapur	196	67	Bhambhal	Rs. 45	1,084	1,736	12	69	981	1,735	...	1,084	...	12	981	1,735	1,735	2.1 7	67
Daryapur	197	68	Bhambhal	Rs. 45	1,084	1,736	12	69	981	1,735	...	1,084	...	12	981	1,735	1,735	2.1 7	67
Daryapur	198	69	Bhambhal	Rs. 45	1,084	1,736	12	69	981	1,735	...	1,084	...	12	981	1,735	1,735	2.1 7	67
Daryapur	199	70	Bhambhal	Rs. 45	1,084	1,736	12	69	981	1,735	...	1,084	...	12	981	1,735	1,735	2.1 7	67
Daryapur	200	71	Bhambhal	Rs. 45	1,084	1,736	12	69	981	1,735	...	1,084	...	12	981	1,735	1,735	2.1 7	67
Daryapur	201	72	Bhambhal	Rs. 45	1,084	1,736	12	69	981	1,735	...	1,084	...	12	981	1,735	1,735	2.1 7	67
Daryapur	202	73	Bhambhal	Rs. 45	1,084	1,736	12	69	981	1,735	...	1,084	...	12	981	1,735	1,735	2.1 7	67
Daryapur	203	74	Bhambhal	Rs. 45	1,084	1,736	12	69	981	1,735	...	1,084	...	12	981	1,735	1,735	2.1 7	67
Daryapur	204	75	Bhambhal	Rs. 45	1,084	1,736	12	69	981	1,735	...	1,084	...	12	981	1,735	1,735	2.1 7	67
Daryapur	205	76	Bhambhal	Rs. 45	1,084	1,736	12	69	981	1,735	...	1,084	...	12	981	1,735	1,735	2.1 7	67
Daryapur	206	77	Bhambhal	Rs. 45	1,084	1,736	12	69	981	1,735	...	1,084	...	12	981	1,735	1,735	2.1 7	67
Daryapur	207	78	Bhambhal	Rs. 45	1,084	1,736	12	69	981	1,735	...	1,084	...	12	981	1,735	1,735	2.1 7	67
Daryapur	208	79	Bhambhal	Rs. 45	1,084	1,736	12	69	981	1,735	...	1,084	...	12	981	1,735	1,735	2.1 7	67
Daryapur	209	80	Bhambhal	Rs. 45	1,084	1,736	12	69	981	1,735	...	1,084	...	12	981	1,735	1,735	2.1 7	67
Daryapur	210	81	Bhambhal	Rs. 45	1,084	1,736	12	69	981	1,735	...	1,084	...	12	981	1,735	1,735	2.1 7	67
Daryapur	211	82	Bhambhal	Rs. 45	1,084	1,736	12	69	981	1,735	...	1,084	...	12	981	1,735	1,735	2.1 7	67
Daryapur	212	83	Bhambhal	Rs. 45	1,084	1,736	12	69	981	1,735	...	1,084	...	12	981	1,735	1,735	2.1 7	67
Daryapur	213	84	Bhambhal	Rs. 45	1,084	1,736	12	69	981	1,735	...	1,084	...	12	981	1,735	1,735	2.1 7	67
Daryapur	214	85	Bhambhal	Rs. 45	1,084	1,736	12	69	981	1,735	...	1,084	...	12	981	1,735	1,735	2.1 7	67
Daryapur	215	86	Bhambhal	Rs. 45	1,084	1,736	12	69	981	1,735	...	1,084	...	12	981	1,735	1,735	2.1 7	67
Daryapur	216	87	Bhambhal	Rs. 45	1,084	1,736	12	69	981	1,735	...	1,084	...	12	981	1,735	1,735	2.1 7	67
Daryapur	217	88	Bhambhal	Rs. 45	1,084	1,736	12	69	981	1,735	...	1,084	...	12	981	1,735	1,735	2.1 7	67
Daryapur	218	89	Bhambhal	Rs. 45	1,084	1,736	12	69	981	1,735	...	1,084	...	12	981	1,735	1,735	2.1 7	67
Daryapur	219	90	Bhambhal	Rs. 45	1,084	1,736	12	69	981	1,735	...	1,084	...	12	981	1,735	1,735	2.1 7	67
Daryapur	220	91	Bhambhal	Rs. 45	1,084	1,736	12	69	981	1,735	...	1,084	...	12	981	1,735	1,735	2.1 7	67
Daryapur	221	92	Bhambhal	Rs. 45	1,084	1,736	12	69	981	1,735	...	1,084	...	12	981	1,735	1,735	2.1 7	67
Daryapur	222	93	Bhambhal	Rs. 45	1,084	1,736	12	69	981	1,735	...	1,084	...	12	981	1,735	1,735	2.1 7	67
Daryapur	223	94	Bhambhal	Rs. 45	1,084	1,736	12	69	981	1,735	...	1,084	...	12	981	1,735	1,735	2.1 7	67

APPENDIX O.—General statement referred to in paragraph 34 of the Report.—concluded.

Former taluka.	Map number.	Number.	Name of village.	By former survey.										By revision survey.										Average assessment of Government land per acre.	Remarks.										
				Government occupied land.										Government occupied land.																					
				Dry crop.					Garden.					Rice.					Dry crop.							Garden.					Rice.				
				Acres.	Assessment.	Rs.	Assessment.	Rs.	Acres.	Assessment.	Rs.	Assessment.	Rs.	Acres.	Assessment.	Rs.	Assessment.	Rs.	Acres.	Assessment.	Rs.	Assessment.	Rs.			Acres.	Assessment.	Rs.	Assessment.	Rs.					
1	2	3	4	5	6	7	8	9	10	11	12	13	14	15	16	17	18	19	20	21	22	23	24	25	26	27									
Ellichpur	210	162	Devgaon	Rs. a.	583	1,031	2	11	583	1,042	2-10	583	1,205	2	5	585	1,310	2 3 10	287									
	209	163	Dhadi	do	912	1,474	4	22	916	1,496	do	916	1,508	2	5	916	1,503	2 1 3	27-2									
	164	...	Dhiaman Kd.	do	416	610	416	610	do	416	769	416	769	1 13 7	281									
	165	...	Dhamodi	do	1,482	2,126	1,482	2,126	do	1,482	2,727	1,482	2,727	1 13 5	283									
	166	...	Nababur	do	1,603	3,047	13	46	1,603	3,047	do	1,603	3,977	13	34	1,603	3,982	2 1 1	284									
	167	...	Nardola	do	1,922	3,719	2	6	1,924	3,653	do	1,924	4,086	2	5	1,924	4,086	2 2 2	285									
	168	...	Nardola	do	2,158	3,719	2,158	3,719	do	2,158	4,686	2,158	4,686	2 2 2	285									
	169	...	Narayanpur Dk.	do	508	785	508	785	do	508	978	508	978	2 2 2	285									
	170	...	Narayanpur	do	1,629	2,765	1,629	2,765	do	1,629	3,475	1,629	3,475	2 2 2	285									
	171	...	Narayanpur	do	1,875	2,789	1,875	2,789	do	1,875	3,583	1,875	3,583	2 2 2	285									
Ellichpur	172	...	Pachhed	do	586	925	12	58	586	925	do	586	1,168	586	1,168	1 15 11	286									
	173	...	Pimpalkhata	do	944	1,389	944	1,389	do	944	1,774	944	1,774	1 13 7	287									
	174	...	Pimpalkhata	do	3,790	6,100	3	8	3,790	6,100	do	3,790	7,959	3	8	3,790	7,959	1 13 10	288									
	175	...	Prinad	do	199	312	199	312	do	199	385	199	385	1 13 10	288									
	176	...	Prinad	do	494	645	3	13	494	645	do	494	835	494	835	1 13 10	288									
	177	...	Fabur	do	327	502	327	502	do	327	660	327	660	2 0 11	289									
	178	...	Bambha Kd.	do	625	950	1	3	625	950	do	625	1,249	625	1,249	1 15 10	290									
	179	...	Bambha Kd.	do	1,225	1,948	4	13	1,225	1,948	do	1,225	2,528	1,225	2,528	1 15 7	291									
	180	...	Bambha Kd.	do	1,634	2,424	1,634	2,424	do	1,634	3,129	1,634	3,129	2 1 4	292									
	181	...	Belur	do	572	983	572	983	do	572	1,226	572	1,226	2 2 4	293									
Daryapur	182	...	Borale	do	350	551	9	29	350	551	do	350	724	350	724	2 1 4	294									
	183	...	Bramhavarada	do	736	1,102	736	1,102	do	736	1,368	736	1,368	1 13 9	295									
	184	...	Bhalkhed	do	894	1,237	894	1,237	do	894	1,591	894	1,591	1 13 9	295									
	185	...	Bhalkhed	do	661	970	661	970	do	661	1,244	661	1,244	1 12 6	296									
	186	...	Malapur Kd.	do	224	390	224	390	do	224	391	224	391	2 0 10	298									
	187	...	Malapur Kd.	do	1,163	1,945	1,163	1,945	do	1,163	2,452	1,163	2,452	2 0 11	299									
	188	...	Malapur Kd.	do	1,663	2,786	1,663	2,786	do	1,663	3,523	1,663	3,523	2 1 1	300									
	189	...	Malapur Kd.	do	1,700	2,811	1,700	2,811	do	1,700	3,428	1,700	3,428	2 1 1	300									
	190	...	Malapur Kd.	do	1,447	2,811	1,447	2,811	do	1,447	3,008	1,447	3,008	2 0 3	302									
	191	...	Malapur Kd.	do	316	516	316	516	do	316	836	316	836	2 2 3	303									
Daryapur	192	...	Malapur Kd.	do	585	876	585	876	do	585	1,144	585	1,144	1 15 4	306									
	193	...	Malapur Kd.	do	445	789	445	789	do	445	884	445	884	1 15 10	306									
	194	...	Malapur Kd.	do	883	1,376	883	1,376	do	883	1,753	883	1,753	2 1 8	307									
	195	...	Malapur Kd.	do	870	1,499	870	1,499	do	870	1,867	870	1,867	2 2 10	307									
	196	...	Malapur Kd.	do	635	951	635	951	do	635	1,218	635	1,218	1 15 0	308									
	197	...	Malapur Kd.	do	907	1,494	907	1,494	do	907	1,887	907	1,887	2 1 4	309									
	198	...	Malapur Kd.	do	593	894	593	894	do	593	1,389	593	1,389	1 12 5	310									
	199	...	Malapur Kd.	do	411	545	411	545	do	411	714	411	714	1 11 11	311									
	200	...	Malapur Kd.	do	311	453	311	453	do	311	572	311	572	1 13 5	312									
	201	...	Malapur Kd.	do	1,973	3,114	1,973	3,114	do	1,973	3,948	1,973	3,948	2 0 0	313									
Daryapur	202	...	Malapur Kd.	do	1,002	1,594	1,002	1,594	do	1,002	2,042	1,002	2,042	2 0 4	314									
	203	...	Malapur Kd.	do	2,240	3,528	2,240	3,528	do	2,240	4,586	2,240	4,586	2 0 7	315									
	204	...	Malapur Kd.	do	1,636	2,660	1,636	2,660	do	1,636	3,408	1,636	3,408	2 1 5	316									
	205	...	Malapur Kd.	do	633	1,384	633	1,384	do	633	1,753	633	1,753	2 1 9	317									



सत्यमेव जयते

Drawn by Major Rameshchandra Prasad
Revised by Major Rameshchandra Prasad

Revised and Enlarged from a Plan
of the Taluk of Darapur

Office of the Director of Land Records and Agriculture
Bihar and Orissa Districts

Major Rameshchandra Prasad

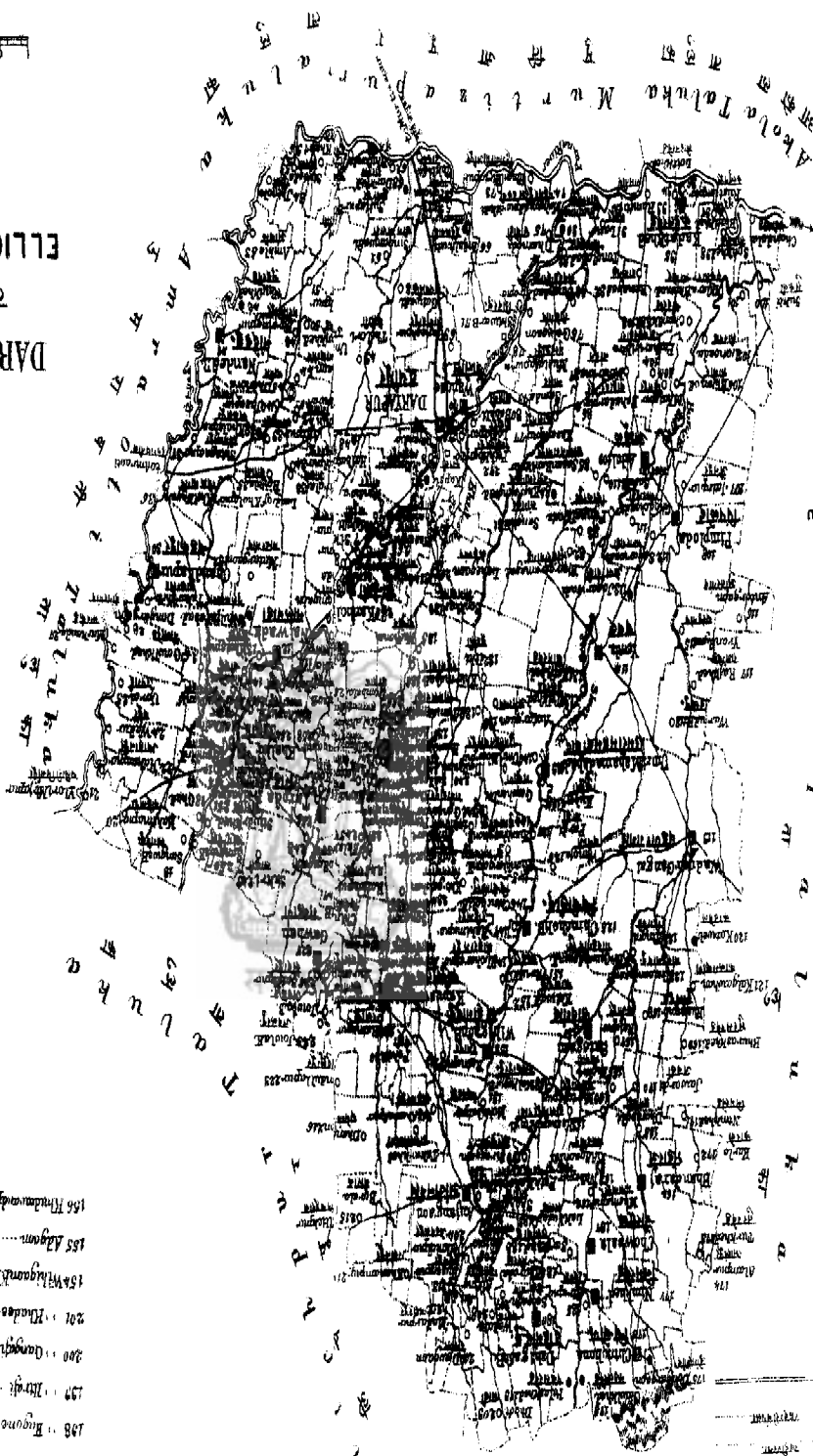
Scale 1:100,000
1 inch = 1 mile

DARAPUR TALUKA
ELLICHPUR DISTRICT

of the



Rs As
1 2 10



188 Rautapur	156 Hindupur
189 Rautapur	157 Adgaon
190 Rautapur	158 Adgaon
191 Rautapur	159 Adgaon
192 Rautapur	160 Adgaon
193 Rautapur	161 Adgaon
194 Rautapur	162 Adgaon
195 Rautapur	163 Adgaon
196 Rautapur	164 Adgaon
197 Rautapur	165 Adgaon
198 Rautapur	166 Adgaon
199 Rautapur	167 Adgaon
200 Rautapur	168 Adgaon
201 Rautapur	169 Adgaon
202 Rautapur	170 Adgaon
203 Rautapur	171 Adgaon
204 Rautapur	172 Adgaon
205 Rautapur	173 Adgaon
206 Rautapur	174 Adgaon
207 Rautapur	175 Adgaon
208 Rautapur	176 Adgaon
209 Rautapur	177 Adgaon
210 Rautapur	178 Adgaon
211 Rautapur	179 Adgaon
212 Rautapur	180 Adgaon
213 Rautapur	181 Adgaon
214 Rautapur	182 Adgaon
215 Rautapur	183 Adgaon
216 Rautapur	184 Adgaon
217 Rautapur	185 Adgaon
218 Rautapur	186 Adgaon
219 Rautapur	187 Adgaon
220 Rautapur	188 Adgaon
221 Rautapur	189 Adgaon
222 Rautapur	190 Adgaon
223 Rautapur	191 Adgaon
224 Rautapur	192 Adgaon
225 Rautapur	193 Adgaon
226 Rautapur	194 Adgaon
227 Rautapur	195 Adgaon
228 Rautapur	196 Adgaon
229 Rautapur	197 Adgaon
230 Rautapur	198 Adgaon
231 Rautapur	199 Adgaon
232 Rautapur	200 Adgaon
233 Rautapur	201 Adgaon
234 Rautapur	202 Adgaon
235 Rautapur	203 Adgaon
236 Rautapur	204 Adgaon
237 Rautapur	205 Adgaon
238 Rautapur	206 Adgaon
239 Rautapur	207 Adgaon
240 Rautapur	208 Adgaon
241 Rautapur	209 Adgaon
242 Rautapur	210 Adgaon
243 Rautapur	211 Adgaon
244 Rautapur	212 Adgaon
245 Rautapur	213 Adgaon
246 Rautapur	214 Adgaon
247 Rautapur	215 Adgaon
248 Rautapur	216 Adgaon
249 Rautapur	217 Adgaon
250 Rautapur	218 Adgaon
251 Rautapur	219 Adgaon
252 Rautapur	220 Adgaon
253 Rautapur	221 Adgaon
254 Rautapur	222 Adgaon
255 Rautapur	223 Adgaon
256 Rautapur	224 Adgaon
257 Rautapur	225 Adgaon
258 Rautapur	226 Adgaon
259 Rautapur	227 Adgaon
260 Rautapur	228 Adgaon
261 Rautapur	229 Adgaon
262 Rautapur	230 Adgaon
263 Rautapur	231 Adgaon
264 Rautapur	232 Adgaon
265 Rautapur	233 Adgaon
266 Rautapur	234 Adgaon
267 Rautapur	235 Adgaon
268 Rautapur	236 Adgaon
269 Rautapur	237 Adgaon
270 Rautapur	238 Adgaon
271 Rautapur	239 Adgaon
272 Rautapur	240 Adgaon
273 Rautapur	241 Adgaon
274 Rautapur	242 Adgaon
275 Rautapur	243 Adgaon
276 Rautapur	244 Adgaon
277 Rautapur	245 Adgaon
278 Rautapur	246 Adgaon
279 Rautapur	247 Adgaon
280 Rautapur	248 Adgaon
281 Rautapur	249 Adgaon
282 Rautapur	250 Adgaon
283 Rautapur	251 Adgaon
284 Rautapur	252 Adgaon
285 Rautapur	253 Adgaon
286 Rautapur	254 Adgaon
287 Rautapur	255 Adgaon
288 Rautapur	256 Adgaon
289 Rautapur	257 Adgaon
290 Rautapur	258 Adgaon
291 Rautapur	259 Adgaon
292 Rautapur	260 Adgaon
293 Rautapur	261 Adgaon
294 Rautapur	262 Adgaon
295 Rautapur	263 Adgaon
296 Rautapur	264 Adgaon
297 Rautapur	265 Adgaon
298 Rautapur	266 Adgaon
299 Rautapur	267 Adgaon
300 Rautapur	268 Adgaon
301 Rautapur	269 Adgaon
302 Rautapur	270 Adgaon
303 Rautapur	271 Adgaon
304 Rautapur	272 Adgaon
305 Rautapur	273 Adgaon
306 Rautapur	274 Adgaon
307 Rautapur	275 Adgaon
308 Rautapur	276 Adgaon
309 Rautapur	277 Adgaon
310 Rautapur	278 Adgaon
311 Rautapur	279 Adgaon
312 Rautapur	280 Adgaon
313 Rautapur	281 Adgaon
314 Rautapur	282 Adgaon
315 Rautapur	283 Adgaon
316 Rautapur	284 Adgaon
317 Rautapur	285 Adgaon
318 Rautapur	286 Adgaon
319 Rautapur	287 Adgaon
320 Rautapur	288 Adgaon
321 Rautapur	289 Adgaon
322 Rautapur	290 Adgaon
323 Rautapur	291 Adgaon
324 Rautapur	292 Adgaon
325 Rautapur	293 Adgaon
326 Rautapur	294 Adgaon
327 Rautapur	295 Adgaon
328 Rautapur	296 Adgaon
329 Rautapur	297 Adgaon
330 Rautapur	298 Adgaon
331 Rautapur	299 Adgaon
332 Rautapur	300 Adgaon

- 1. Boundary of Taluk
- 2. Boundary of District
- 3. Boundary of Taluk
- 4. Boundary of District
- 5. Boundary of Taluk
- 6. Boundary of District
- 7. Boundary of Taluk
- 8. Boundary of District
- 9. Boundary of Taluk
- 10. Boundary of District
- 11. Boundary of Taluk
- 12. Boundary of District
- 13. Boundary of Taluk
- 14. Boundary of District
- 15. Boundary of Taluk
- 16. Boundary of District
- 17. Boundary of Taluk
- 18. Boundary of District
- 19. Boundary of Taluk
- 20. Boundary of District
- 21. Boundary of Taluk
- 22. Boundary of District
- 23. Boundary of Taluk
- 24. Boundary of District
- 25. Boundary of Taluk
- 26. Boundary of District
- 27. Boundary of Taluk
- 28. Boundary of District
- 29. Boundary of Taluk
- 30. Boundary of District
- 31. Boundary of Taluk
- 32. Boundary of District
- 33. Boundary of Taluk
- 34. Boundary of District
- 35. Boundary of Taluk
- 36. Boundary of District
- 37. Boundary of Taluk
- 38. Boundary of District
- 39. Boundary of Taluk
- 40. Boundary of District
- 41. Boundary of Taluk
- 42. Boundary of District
- 43. Boundary of Taluk
- 44. Boundary of District
- 45. Boundary of Taluk
- 46. Boundary of District
- 47. Boundary of Taluk
- 48. Boundary of District
- 49. Boundary of Taluk
- 50. Boundary of District
- 51. Boundary of Taluk
- 52. Boundary of District
- 53. Boundary of Taluk
- 54. Boundary of District
- 55. Boundary of Taluk
- 56. Boundary of District
- 57. Boundary of Taluk
- 58. Boundary of District
- 59. Boundary of Taluk
- 60. Boundary of District
- 61. Boundary of Taluk
- 62. Boundary of District
- 63. Boundary of Taluk
- 64. Boundary of District
- 65. Boundary of Taluk
- 66. Boundary of District
- 67. Boundary of Taluk
- 68. Boundary of District
- 69. Boundary of Taluk
- 70. Boundary of District
- 71. Boundary of Taluk
- 72. Boundary of District
- 73. Boundary of Taluk
- 74. Boundary of District
- 75. Boundary of Taluk
- 76. Boundary of District
- 77. Boundary of Taluk
- 78. Boundary of District
- 79. Boundary of Taluk
- 80. Boundary of District
- 81. Boundary of Taluk
- 82. Boundary of District
- 83. Boundary of Taluk
- 84. Boundary of District
- 85. Boundary of Taluk
- 86. Boundary of District
- 87. Boundary of Taluk
- 88. Boundary of District
- 89. Boundary of Taluk
- 90. Boundary of District
- 91. Boundary of Taluk
- 92. Boundary of District
- 93. Boundary of Taluk
- 94. Boundary of District
- 95. Boundary of Taluk
- 96. Boundary of District
- 97. Boundary of Taluk
- 98. Boundary of District
- 99. Boundary of Taluk
- 100. Boundary of District

REMARKS

Names of Villages the sites of which are marked on the map of the Taluk are given in the list of villages in the margin of the map. The names of villages the sites of which are not marked on the map are given in the list of villages in the margin of the map.

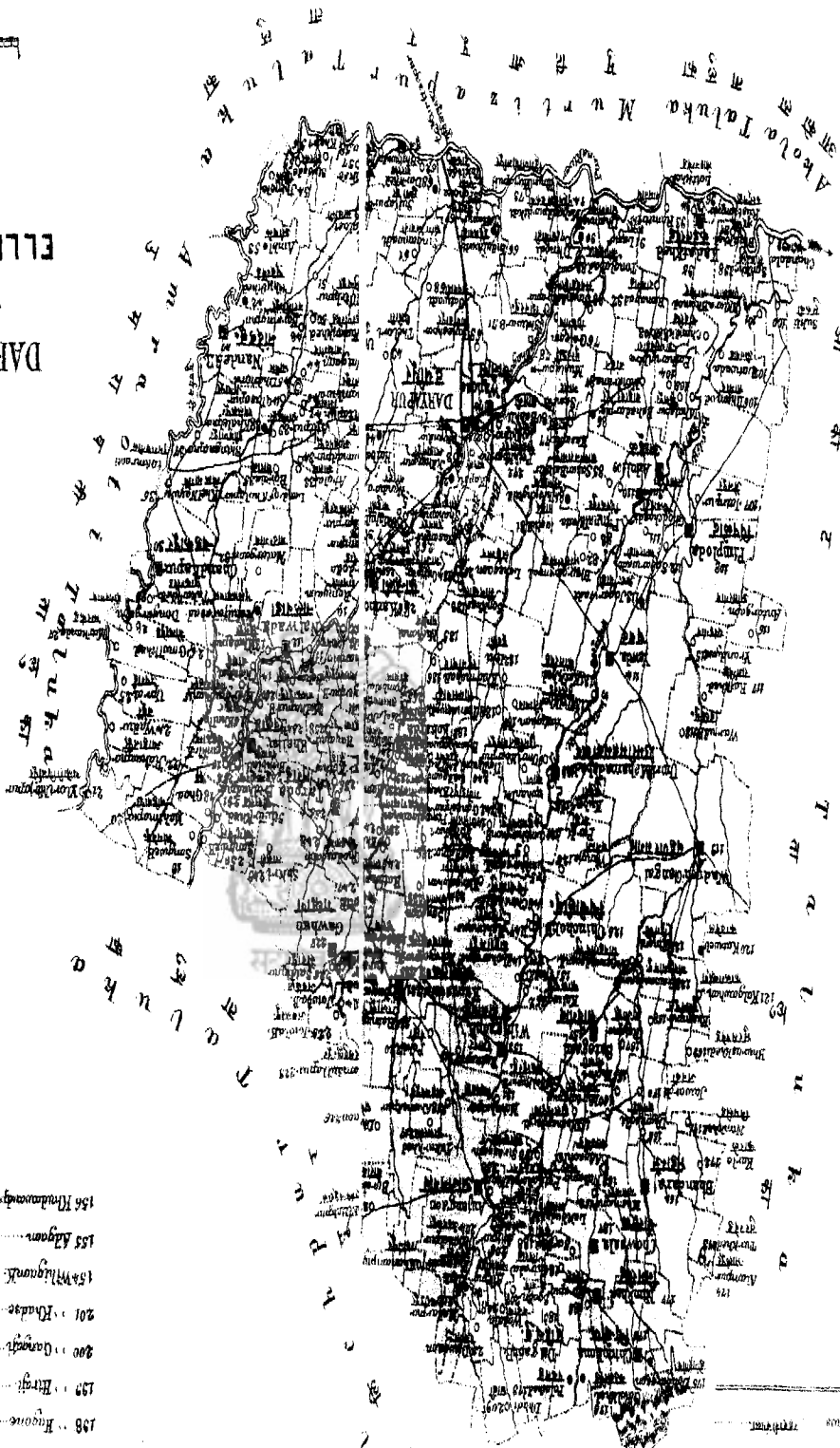
Drawn by High Benchmarks Department
 Survey Department, Government of Madras

Reduced to Scale from a Survey
 of 1897

Office of the Surveyor of Land Revenue and Agriculture
 Hyderabad District
 Major

Scale 1/100,000
 0 1 2 3 4 5 Miles

DARYAPUR TALUKA
ELlichpur District



- Rs. As
- I 2 4
 - II 2 0
 - III 1 10
 - IV 1 12

186 Pachapur	156 Kundamangalam
188 Pachapur	155 Alagapur
189 Pachapur	154 Pachapur
190 Pachapur	153 Pachapur
191 Pachapur	152 Pachapur
192 Pachapur	151 Pachapur
193 Pachapur	150 Pachapur
194 Pachapur	149 Pachapur
195 Pachapur	148 Pachapur
196 Pachapur	147 Pachapur
197 Pachapur	146 Pachapur
198 Pachapur	145 Pachapur
199 Pachapur	144 Pachapur
200 Pachapur	143 Pachapur
201 Pachapur	142 Pachapur
202 Pachapur	141 Pachapur
203 Pachapur	140 Pachapur
204 Pachapur	139 Pachapur
205 Pachapur	138 Pachapur
206 Pachapur	137 Pachapur
207 Pachapur	136 Pachapur
208 Pachapur	135 Pachapur
209 Pachapur	134 Pachapur
210 Pachapur	133 Pachapur
211 Pachapur	132 Pachapur
212 Pachapur	131 Pachapur
213 Pachapur	130 Pachapur
214 Pachapur	129 Pachapur
215 Pachapur	128 Pachapur
216 Pachapur	127 Pachapur
217 Pachapur	126 Pachapur
218 Pachapur	125 Pachapur
219 Pachapur	124 Pachapur
220 Pachapur	123 Pachapur
221 Pachapur	122 Pachapur
222 Pachapur	121 Pachapur
223 Pachapur	120 Pachapur
224 Pachapur	119 Pachapur
225 Pachapur	118 Pachapur
226 Pachapur	117 Pachapur
227 Pachapur	116 Pachapur
228 Pachapur	115 Pachapur
229 Pachapur	114 Pachapur
230 Pachapur	113 Pachapur
231 Pachapur	112 Pachapur
232 Pachapur	111 Pachapur
233 Pachapur	110 Pachapur
234 Pachapur	109 Pachapur
235 Pachapur	108 Pachapur
236 Pachapur	107 Pachapur
237 Pachapur	106 Pachapur
238 Pachapur	105 Pachapur
239 Pachapur	104 Pachapur
240 Pachapur	103 Pachapur
241 Pachapur	102 Pachapur
242 Pachapur	101 Pachapur
243 Pachapur	100 Pachapur
244 Pachapur	99 Pachapur
245 Pachapur	98 Pachapur
246 Pachapur	97 Pachapur
247 Pachapur	96 Pachapur
248 Pachapur	95 Pachapur
249 Pachapur	94 Pachapur
250 Pachapur	93 Pachapur
251 Pachapur	92 Pachapur
252 Pachapur	91 Pachapur
253 Pachapur	90 Pachapur
254 Pachapur	89 Pachapur
255 Pachapur	88 Pachapur
256 Pachapur	87 Pachapur
257 Pachapur	86 Pachapur
258 Pachapur	85 Pachapur
259 Pachapur	84 Pachapur
260 Pachapur	83 Pachapur
261 Pachapur	82 Pachapur
262 Pachapur	81 Pachapur
263 Pachapur	80 Pachapur
264 Pachapur	79 Pachapur
265 Pachapur	78 Pachapur
266 Pachapur	77 Pachapur
267 Pachapur	76 Pachapur
268 Pachapur	75 Pachapur
269 Pachapur	74 Pachapur
270 Pachapur	73 Pachapur
271 Pachapur	72 Pachapur
272 Pachapur	71 Pachapur
273 Pachapur	70 Pachapur
274 Pachapur	69 Pachapur
275 Pachapur	68 Pachapur
276 Pachapur	67 Pachapur
277 Pachapur	66 Pachapur
278 Pachapur	65 Pachapur
279 Pachapur	64 Pachapur
280 Pachapur	63 Pachapur
281 Pachapur	62 Pachapur
282 Pachapur	61 Pachapur
283 Pachapur	60 Pachapur
284 Pachapur	59 Pachapur
285 Pachapur	58 Pachapur
286 Pachapur	57 Pachapur
287 Pachapur	56 Pachapur
288 Pachapur	55 Pachapur
289 Pachapur	54 Pachapur
290 Pachapur	53 Pachapur
291 Pachapur	52 Pachapur
292 Pachapur	51 Pachapur
293 Pachapur	50 Pachapur
294 Pachapur	49 Pachapur
295 Pachapur	48 Pachapur
296 Pachapur	47 Pachapur
297 Pachapur	46 Pachapur
298 Pachapur	45 Pachapur
299 Pachapur	44 Pachapur
300 Pachapur	43 Pachapur
301 Pachapur	42 Pachapur
302 Pachapur	41 Pachapur
303 Pachapur	40 Pachapur
304 Pachapur	39 Pachapur
305 Pachapur	38 Pachapur
306 Pachapur	37 Pachapur
307 Pachapur	36 Pachapur
308 Pachapur	35 Pachapur
309 Pachapur	34 Pachapur
310 Pachapur	33 Pachapur
311 Pachapur	32 Pachapur
312 Pachapur	31 Pachapur
313 Pachapur	30 Pachapur
314 Pachapur	29 Pachapur
315 Pachapur	28 Pachapur
316 Pachapur	27 Pachapur
317 Pachapur	26 Pachapur
318 Pachapur	25 Pachapur
319 Pachapur	24 Pachapur
320 Pachapur	23 Pachapur
321 Pachapur	22 Pachapur
322 Pachapur	21 Pachapur
323 Pachapur	20 Pachapur
324 Pachapur	19 Pachapur
325 Pachapur	18 Pachapur
326 Pachapur	17 Pachapur
327 Pachapur	16 Pachapur
328 Pachapur	15 Pachapur
329 Pachapur	14 Pachapur
330 Pachapur	13 Pachapur
331 Pachapur	12 Pachapur
332 Pachapur	11 Pachapur
333 Pachapur	10 Pachapur
334 Pachapur	9 Pachapur
335 Pachapur	8 Pachapur
336 Pachapur	7 Pachapur
337 Pachapur	6 Pachapur
338 Pachapur	5 Pachapur
339 Pachapur	4 Pachapur
340 Pachapur	3 Pachapur
341 Pachapur	2 Pachapur
342 Pachapur	1 Pachapur

REFERENCES

Names of Villages the size of which are included in the map
 in the year 1901 are shown in the map
 in the year 1901 are shown in the map